

2014



Fatal MOTOR VEHICLE CRASH

COMPARATIVE DATA REPORT
FOR THE STATE OF NEW JERSEY



Compiled by the
New Jersey State Police
Fatal Accident Investigation Unit





State of New Jersey

OFFICE OF THE ATTORNEY GENERAL"
DEPARTMENT OF LAW AND PUBLIC SAFETY
DIVISION OF STATE POLICE
POST OFFICE BOX 7068"
WEST TRENTON NJ 08628-0068
(609) 882-2000

CHRIS CHRISTIE
Governor

KIM GUADAGNO
Lt. Governor

JOHN J. HOFFMAN"
Acting Attorney General"

COLONEL JOSEPH R. FUENTES"
Superintendent"

Dear Reader:

The 2014 calendar year was another successful year for the nation in the reduction of fatal motor vehicle crashes. It is encouraging to see that nationwide, motor vehicle fatalities have decreased to a three-year low. In 2014, New Jersey recorded 523 fatal collisions that resulted in 556 deaths. Unfortunately, this represents an increase of 15 collisions and 14 fatalities, resulting in an average of 1.52 motor vehicle fatalities per day. The law enforcement community and certain non-profit organizations will remain committed in their respective traffic and public safety efforts. Through enforcement and education of the motoring public, we will continue to work towards the reduction of motor vehicle fatalities on our roadways.

As traffic-related deaths continue to be the leading cause of accidental deaths in New Jersey and the nation, we must continue our efforts in traffic safety awareness. In 2014, the recorded nationwide death toll on our roadways was approximately 32,675 fatalities. This is approximately 44 fewer deaths than reported in 2013. In addition, this figure for 2014 represents approximately 4,748 fewer deaths nationwide than what was reported 6 years ago in 2008.

On the following pages, you will find statistics concerning this past calendar year's fatal motor vehicle crashes. The information was compiled by the Fatal Accident Investigation Unit within the Division of State Police. This report constitutes a detailed look at the causes and results of fatal crashes throughout the state during 2014. With the continued efforts and cooperation of the public and federal, state and local agencies, I am convinced that our traffic safety records will continue to improve in the years ahead.

Sincerely,

Joseph R. Fuentes
Colonel
Superintendent



"An Internationally Accredited Agency"

*New Jersey Is An Equal Opportunity Employer
Printed on Recycled Paper and Recyclable*



TABLE OF CONTENTS

STATISTICAL SUMMARY

2014 Quick Facts	1
2014 Motor Vehicle Fatal Crashes and Fatalities with a Comparison of the 1995-2014 Crashes and Fatalities	2
Crash Victim Classification by Month	3
Crashes and Fatalities by Month of Occurrence	3
Crash Victim Classification by County	4
Crashes by County of Occurrence and Roadway Classification	5
Fatalities and Injuries According to Crash Type Classification	6
Hours of Occurrence	7
Weather Conditions	7
Day of Occurrence	8
Age of Driver Victims	8
Age of Pedestrian Victims	8
Sex of Pedestrians	9
Condition of All Drivers	9
Alcohol Factor	10
Victim Alcohol Factor, 2010-2014 Comparison	11
Victim Alcohol Factors for the Year 2014	11
Alcohol Involvement of Deceased Drivers Related to Manner of Collision	12
Manner of Collision	12
Type of Vehicles Involved (Including Parked)	13
Character of Road	14
Road Designation	14
Age of Drivers	15
Sex of Drivers	15
What Drivers Were Doing	16
What Pedestrians Were Doing	16
Contributing Circumstances	17

SPECIFIC AREAS OF CONCERN

Interstate Highway Fatalities	19
Pedalcycle Crashes	20
Motorcycle Crashes	21
Tractor-Trailer Crashes	22
Restraint Usage	23
17 - 20 Age Group	24
Fatal Crashes and Persons Killed for Selected Holiday Periods	25
Ten Year Experience	26
Fatal Crash Investigation Summary by Troop	27
Fatal Crashes by County, Municipality, Date, Time and Location	30
Map - Fatalities by County	39

QUICK FACTS

- Nationwide, the fatality rate remained at a historic low of 1.46 fatalities per hundred million vehicle miles traveled.
- Nationwide preliminary statistics indicate there were 32,675 people killed.
- In New Jersey, there were 523 fatal crashes with 556 people killed.
- There was an increase of 15 fatal crashes and an increase of 14 fatalities.
- Of the fatalities, 31.3 % had consumed alcohol to some extent.
- Of all drivers, 12.2 % were legally intoxicated.
- An average of 1.52 persons were killed every day.
- There were 60 fatal crashes involving 62 motorcycles.
- Pedalcyclists accounted for 11 fatal crashes.
- The pedestrian death toll was 170.
- There were a total of 33 hit and run fatal crashes involving 49 vehicles. The victims were comprised of 1 driver, 2 passengers, 28 pedestrians and 2 pedalcyclists.
- Of the 789 drivers listed, 33 New Jersey drivers and 2 out-of-state drivers were suspended. There were 12 drivers without valid licenses.
- There are 39,042 miles of public open roads in the state of New Jersey, indicating one death for every 70.2 miles.
- Straight roads were involved in 65.6 % of all fatal crashes.
- Of all fatal crashes, 79.5 % occurred during clear weather conditions.
- Of the known drivers involved in fatal crashes, 70.8 % were males.
- Of the vehicles involved in fatal crashes, 47.9 % involved passenger cars.
- There were 55 tractor-trailers involved in 44 fatal crashes which resulted in 48 fatalities.

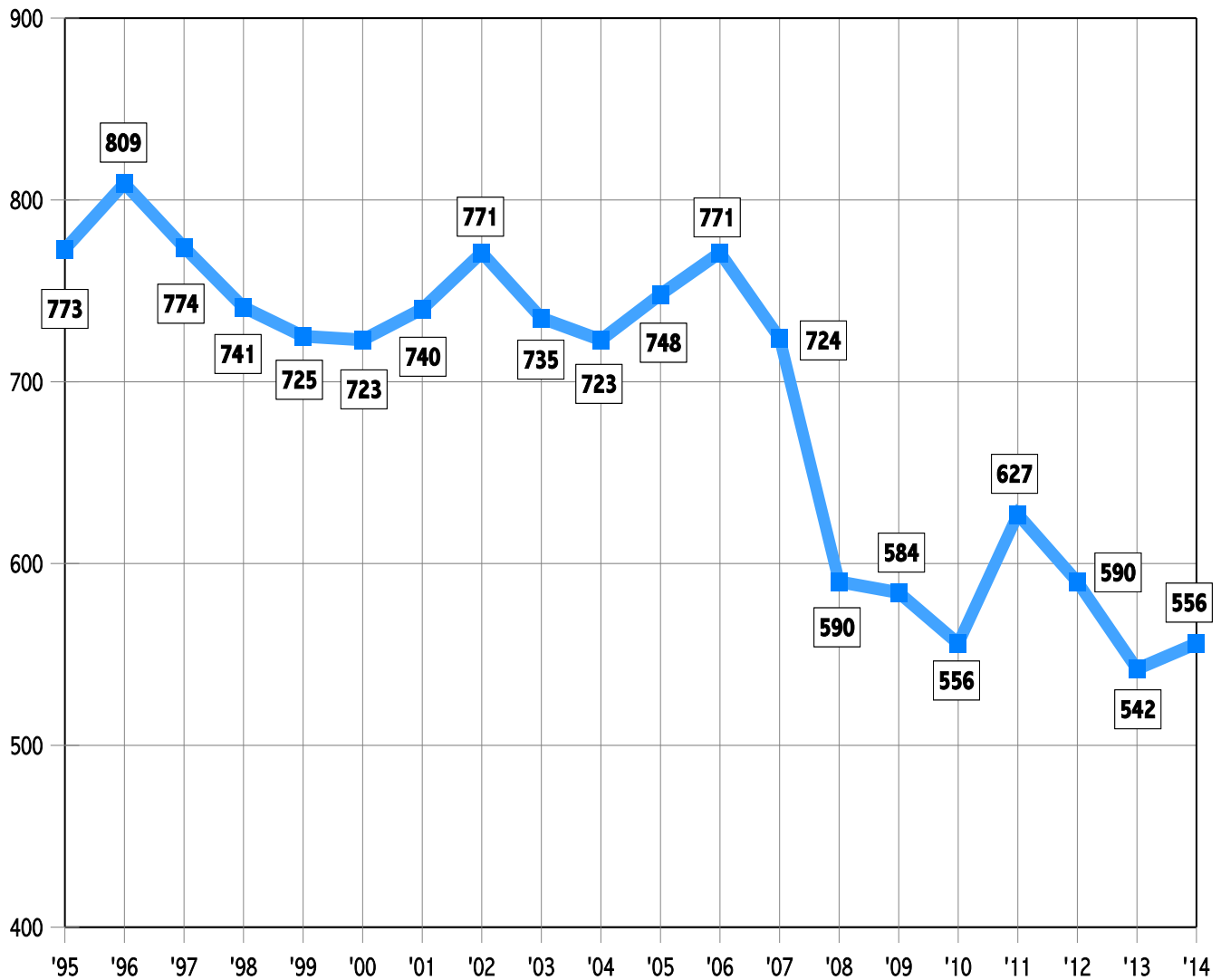
SUBJECT

Statistical Summary of 2014 Motor Vehicle Fatal Crashes and Fatalities with a Comparison of the 2010-2014 Crashes and Fatalities.

Statistics	2010	2011	2012	2013	2014
Fatal Crashes	530	586	553	508	523
Fatalities	556	627	590	542	556

TREND IN FATALITIES

20 Year Trend



VICTIM CLASSIFICATION BY MONTH - 2014

Month	Driver	Passenger	Pedalcyclist	Pedestrian	Totals
January	23	2	1	13	39
February	15	3	1	12	31
March	26	4	1	17	48
April	24	10	0	9	43
May	24	11	2	13	50
June	31	10	2	9	52
July	30	11	0	9	50
August	31	12	0	14	57
September	28	7	1	12	48
October	16	2	1	20	39
November	23	7	1	13	44
December	24	1	1	29	55
Totals	295	80	11	170	556

CRASHES AND FATALITIES BY MONTH OF OCCURRENCE

Month	Crashes					Fatalities				
	2010	2011	2012	2013	2014	2010	2011	2012	2013	2014
January	34	36	49	40	39	37	36	52	42	39
February	27	38	37	21	31	28	45	40	21	31
March	43	44	43	55	46	45	47	45	57	48
April	53	51	43	29	41	55	57	44	32	43
May	39	53	41	44	45	40	57	44	46	50
June	48	48	47	49	46	52	49	48	52	52
July	56	55	55	38	43	61	60	58	41	50
August	40	41	42	52	51	42	47	45	60	57
September	53	47	50	42	46	56	50	54	43	48
October	49	63	48	39	38	50	66	54	42	39
November	38	52	52	50	42	39	53	56	52	44
December	50	58	46	49	55	51	60	50	54	55
TOTAL	530	586	553	508	523	556	627	590	542	556

CRASH VICTIM CLASSIFICATION BY COUNTY

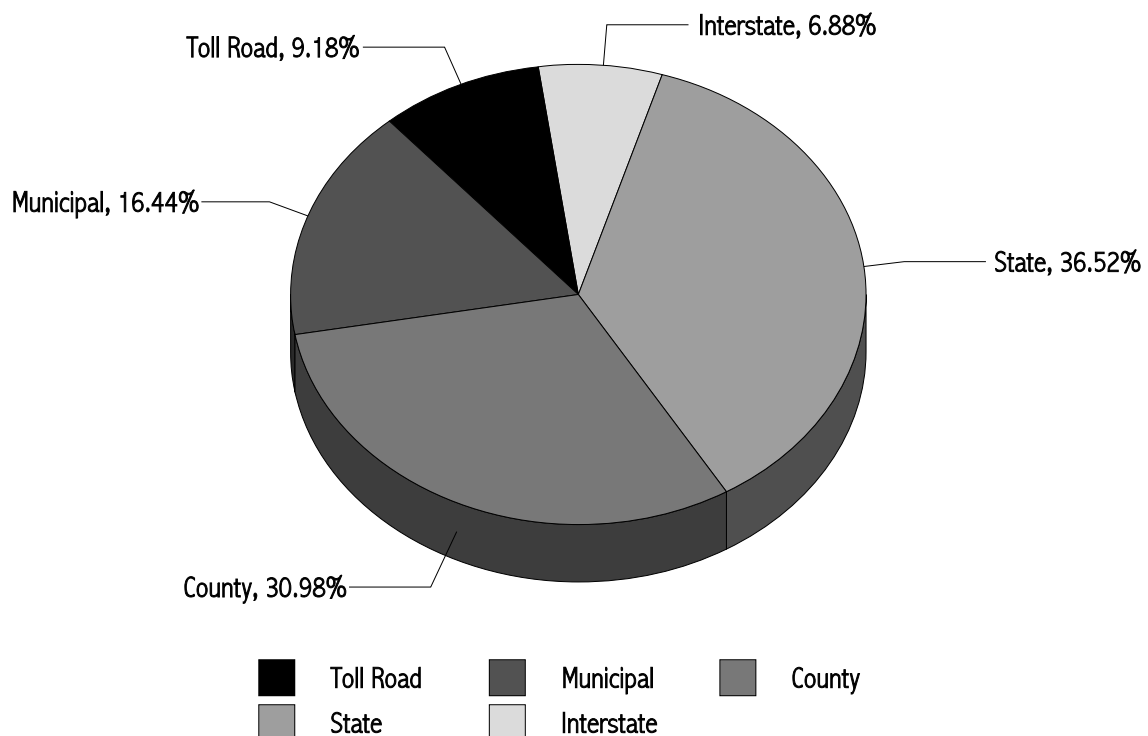
County	Victim Classification					
	Crashes	Killed	Driver	Passenger	Pedestrian	Pedalcyclist
Atlantic	37	41	19	11	11	0
Bergen	37	39	12	2	24	1
Burlington	31	31	17	1	13	0
Camden	38	38	17	4	17	0
Cape May	11	12	8	3	1	0
Cumberland	17	18	13	2	3	0
Essex	33	40	14	8	17	1
Gloucester	30	31	21	2	7	1
Hudson	22	24	7	9	7	1
Hunterdon	6	6	3	1	1	1
Mercer	25	26	16	3	7	0
Middlesex	32	33	20	6	7	0
Monmouth	45	47	27	4	13	3
Morris	13	14	7	4	3	0
Ocean	44	45	26	5	14	0
Passaic	23	24	16	3	5	0
Salem	15	19	13	5	1	0
Somerset	24	25	17	2	4	2
Sussex	7	7	4	1	2	0
Union	27	30	12	4	13	1
Warren	6	6	6	0	0	0
TOTAL	523	556	295	80	170	11

CRASHES BY COUNTY OF OCCURRENCE AND ROADWAY CLASSIFICATION

County	Interstate	State	County	Municipal	Toll Roads	Other	TOTALS
Atlantic	0	14	13	5	5	0	37
Bergen	5	11	13	5	3	0	37
Burlington	2	13	10	6	0	0	31
Camden	2	13	13	7	3	0	38
Cape May	0	8	2	0	1	0	11
Cumberland	0	10	4	3	0	0	17
Essex	6	7	11	7	2	0	33
Gloucester	2	14	11	1	2	0	30
Hudson	0	8	6	3	5	0	22
Hunterdon	1	3	0	2	0	0	6
Mercer	1	12	5	6	1	0	25
Middlesex	0	12	8	3	9	0	32
Monmouth	0	19	10	12	4	0	45
Morris	5	5	1	2	0	0	13
Ocean	0	14	17	7	6	0	44
Passaic	2	4	14	2	1	0	23
Salem	1	5	7	1	1	0	15
Somerset	4	7	9	4	0	0	24
Sussex	0	5	1	1	0	0	7
Union	3	6	4	9	5	0	27
Warren	2	1	3	0	0	0	6
TOTAL	36	191	162	86	48	0	523

NOTE: US roadways are included in the State Highway column. Other roadways include State, County and Municipal Parks and Institutions and US Government Property.

Breakdown in Percentages of 523 Crashes during 2014



FATALITIES AND INJURIES ACCORDING TO CRASH TYPE CLASSIFICATION

Type	Total Crashes					Total Fatalities					Total Injured				
	2010	2011	2012	2013	2014	2010	2011	2012	2013	2014	2010	2011	2012	2013	2014
Pedestrian	141	140	155	128	167	141	140	158	128	169	19	24	26	18	34
Other Motor Vehicle	182	210	182	186	183	192	230	199	200	200	222	333	253	279	256
Railroad Train	1	3	0	1	0	1	3	0	2	0	0	2	0	0	0
Parked Vehicle	8	11	14	5	7	8	12	15	5	8	4	6	12	4	1
Pedalcycle	13	17	14	14	11	13	17	14	14	11	4	4	0	2	0
Animal	1	0	1	3	3	1	0	1	3	3	0	0	0	2	0
Fixed/Other Object	148	165	152	139	135	162	182	164	155	148	96	126	75	61	46
Non-Collision	30	34	28	29	14	32	37	31	31	14	19	21	14	27	8
Other	6	6	7	3	3	6	6	8	4	3	2	1	2	0	0
TOTAL	530	586	553	508	523	556	627	590	542	556	366	517	382	393	345

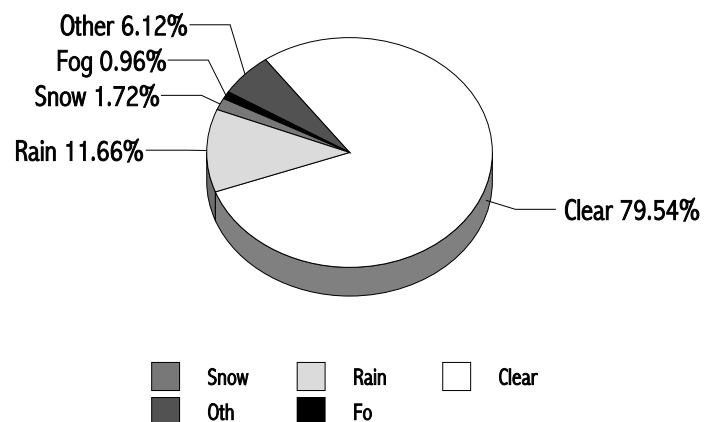
In 2014 there were 523 fatal crashes in which 556 persons were killed and 345 persons injured.

HOURS OF OCCURRENCE

Time Of Occurrence	2010	2011	2012	2013	2014
12:00 to 12:59 a.m.	28	18	18	17	17
1:00 to 1:59 a.m.	24	31	22	16	27
2:00 to 2:59 a.m.	19	31	20	13	19
3:00 to 3:59 a.m.	18	22	20	16	20
4:00 to 4:59 a.m.	12	14	12	18	14
5:00 to 5:59 a.m.	19	16	18	9	18
6:00 to 6:59 a.m.	19	17	24	25	20
7:00 to 7:59 a.m.	19	13	17	18	14
8:00 to 8:59 a.m.	13	19	13	12	16
9:00 to 9:59 a.m.	16	20	14	21	16
10:00 to 10:59 a.m.	20	22	20	20	12
11:00 to 11:59 a.m.	16	27	18	11	15
12:00 to 12:59 p.m.	28	23	14	22	25
1:00 to 1:59 p.m.	19	28	23	25	21
2:00 to 2:59 p.m.	24	22	26	20	30
3:00 to 3:59 p.m.	33	25	24	33	27
4:00 to 4:59 p.m.	28	30	31	26	26
5:00 to 5:59 p.m.	25	27	38	35	23
6:00 to 6:59 p.m.	22	39	32	20	33
7:00 to 7:59 p.m.	27	26	34	29	31
8:00 to 8:59 p.m.	28	30	31	26	27
9:00 to 9:59 p.m.	21	28	33	28	24
10:00 to 10:59 p.m.	20	28	19	30	26
11:00 to 11:59 p.m.	32	30	32	18	22
TOTAL	530	586	553	508	523

WEATHER CONDITIONS

Clear	416
Rain	61
Snow	9
Fog	5
Other	32
Total	523



DAY OF OCCURRENCE

Day of Occurrence	2010	2011	2012	2013	2014
Sunday	96	101	83	74	82
Monday	66	79	75	65	66
Tuesday	63	87	68	65	69
Wednesday	55	62	86	66	67
Thursday	66	75	63	70	77
Friday	98	78	89	85	68
Saturday	86	104	89	83	94
TOTAL	530	586	553	508	523

AGE OF DRIVER VICTIMS

Age Of Driver	Number Killed				
	2010	2011	2012	2013	2014
16 and under	2	2	1	1	0
Age 17	4	4	2	1	3
18 - 20	13	24	21	15	20
21 - 24	32	46	42	28	26
25 - 29	40	43	35	35	31
30 - 39	39	52	45	44	39
40 - 49	49	57	36	39	41
50 - 64	56	70	70	58	75
65 and older	68	64	57	83	60
TOTAL	303	362	309	304	295

AGE OF PEDESTRIAN VICTIMS

Age Of Pedestrian	Number Killed				
	2010	2011	2012	2013	2014
0 - 4	3	1	1	3	2
5 - 9	1	2	2	1	1
10 - 14	1	4	3	1	4
15 - 19	6	3	7	4	6
20 - 24	10	7	12	15	15
25 - 44	49	41	42	27	41
45 - 64	26	54	54	46	60
65 - 74	23	12	21	14	19
75 and older	21	19	20	21	22
Unknown	1	0	1	0	0
TOTAL	141	143	163	132	170

SEX OF PEDESTRIANS

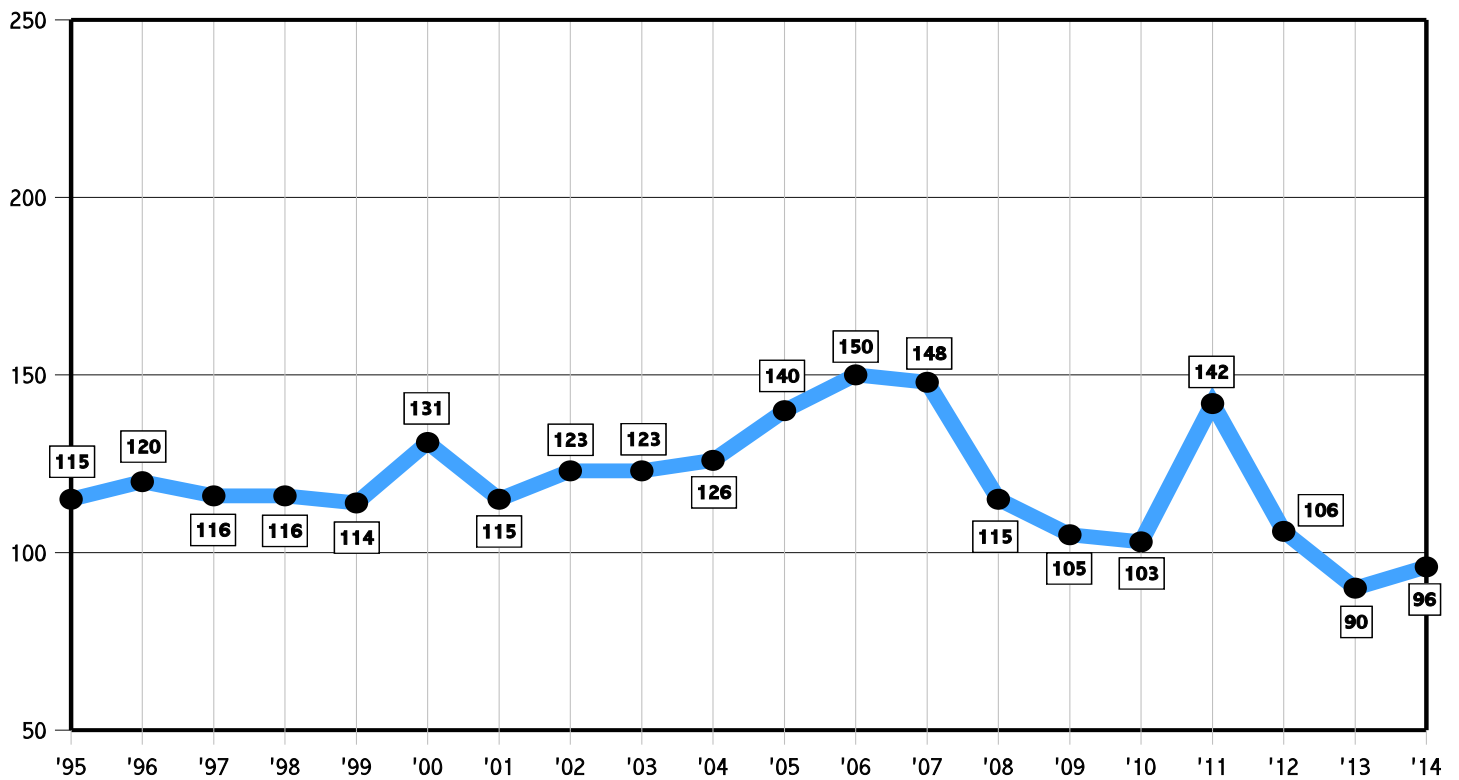
Sex	2010	2011	2012	2013	2014
Male	94	93	117	93	109
Female	47	50	46	39	61
TOTAL	141	143	163	132	170

CONDITION OF ALL DRIVERS

Condition	Drivers
Unknown	30
Apparently Normal	566
Alcohol Use	89
Drug Use (Illicit)	38
Medication	18
Alcohol & Drug/Medication Use	32
Physical Handicaps	0
Illness	5
Fatigue	5
Fell Asleep	6
Other	0
TOTAL	789

20 YEAR TREND

Intoxicated Drivers Involved in Fatal Crashes



ALCOHOL FACTOR

There were 556 fatalities during 2014. Of the fatalities, 295 were drivers, 80 were passengers, 170 were pedestrians and 11 were pedalcyclists. Of this total, 454 were tested for alcohol and 102 were not tested. Of the 454 tested, 174 were positive for alcohol in varying degrees and 280 were negative. This indicates that 38.3 % of the fatalities tested were positive for alcohol and 61.7 % were negative. 61 drivers, 11 passengers, 35 pedestrians and 1 pedalcyclist tested positive for drugs.

In 135 of the 523 crashes, Driving While Intoxicated (alcohol and/or drugs) was listed as the major contributing factor. There were 149 people killed as a result of these 135 crashes.

1.) DRIVERS:

Deceased: There were a total of 295 drivers killed of which 248 were tested for alcohol. Of those tested, 91 were positive and 157 were negative, indicating 36.7 % had consumed an alcoholic beverage. Of the 91 imbibing drivers, 73 or 80.2 % had an alcohol level of .08 % or higher.

Surviving: There were a total of 494 surviving drivers of which 134 were tested for alcohol. Of those tested, 30 were positive and 104 were negative, indicating 22.4 % had consumed an alcoholic beverage. Of the 30 imbibing drivers, 23 or 76.7 % had an alcohol level of .08 % or higher.

2.) **Passengers:** There were a total of 80 passengers killed of which 57 were tested for alcohol. Of those tested, 16 were positive and 41 were negative, indicating 28.1 % had consumed an alcoholic beverage.

3.) **Pedestrians:** There were a total of 170 pedestrians killed of which 138 were tested for alcohol. Of those tested, 63 were positive and 75 were negative, indicating 45.7 % had consumed an alcoholic beverage.

4.) **Pedalcyclists:** There were a total of 11 pedalcyclists killed of which 11 were tested for alcohol. Of those tested, 4 were positive and 7 were negative, indicating 36.4 % had consumed an alcoholic beverage.

SURVIVING DRIVER ALCOHOL FACTORS

	.01% - .03%	.04% - .07%	.08% - .10%	.11% & over	Negative	No test	Total
Drivers	2	5	3	20	104	360	494

EVALUATION:

2014 showed a 21.7 % increase in alcohol-related fatalities. The number of fatal accident victims with blood alcohol readings above the legal limit increased from 114 in 2013 to 141 in 2014, an increase of 23.7 %. Deceased drivers with alcohol involvement showed a 8.3 % increase when compared to 2013.

ALCOHOL & DRUG USE:

7 surviving drivers, 25 deceased drivers, 4 passengers, 18 pedestrians and 1 pedalcyclists tested positive for alcohol and drugs (Illicit & Medication).

14 surviving drivers, 36 deceased drivers, 7 passengers, 17 pedestrians and 0 pedalcyclists tested positive for drugs (Illicit & Medication) alone.

VICTIM ALCOHOL FACTOR 2010 - 2014 COMPARISON

	.01 % - .03 %				.04 % - .07 %				.08 % - .10 %				TOTAL			
	2010	2011	2012	2013	2014	2010	2011	2012	2013	2014	2010	2011		2012	2013	2014
Drivers	14	8	14	12	13	3	9	7	4	5	12	13	9	5	9	
Passengers	6	5	1	3	0	8	3	3	4	1	3	2	1	1	1	
Pedestrians	3	8	7	4	9	1	3	1	1	4	1	3	2	3	3	
Pedalcyclists	0	0	0	0	1	2	1	0	1	0	1	0	0	1	0	
TOTAL	23	21	22	19	23	14	16	11	10	10	17	18	12	10	13	
	.11 % and Over				Negative				No Test				TOTAL			
	2010	2011	2012	2013	2014	2010	2011	2012	2013	2014	2010	2011	2012	2013	2014	
Drivers	65	91	68	63	64	170	205	173	175	157	39	36	38	45	47	
Passengers	16	9	20	6	14	33	47	41	52	41	33	39	38	26	23	
Pedestrians	35	37	35	33	47	84	80	95	71	75	17	12	23	20	32	
Pedalcyclists	0	3	1	2	3	10	9	10	8	7	0	4	3	2	0	
TOTAL	116	140	124	104	128	297	341	319	306	280	89	91	102	93	102	

There were 108 victims that tested positive for drugs.

VICTIM ALCOHOL FACTORS FOR THE YEAR 2014

	.01% - .03%	.04% - .07%	.08% - .10%	.11% & over	Negative	No Test	TOTAL
Drivers	13	5	9	64	157	47	295
Passengers	0	1	1	14	41	23	80
Pedestrians	9	4	3	47	75	32	170
Pedalcyclists	1	0	0	3	7	0	11
TOTAL	23	10	13	128	280	102	556

LEGEND NEGATIVE: Tested and found to be negative.

NO TEST: Reasons for No Test may include delayed death, decedent's age, sample contamination, and/or failure by the investigative agency to complete such tests, etc.

NOTE: 61 drivers, 11 passengers, 35 pedestrians and 1 pedalcyclist tested positive for drugs.

ALCOHOL INVOLVEMENT OF DECEASED DRIVERS RELATED TO MANNER OF COLLISION

Manner of Collision	.01 - .07 %	.08 % and above	Alcohol & Drugs	Drugs Alone
Angle	2	3	0	5
Same Direction - Rear End	2	6	2	5
Opposite Direction - Head On/Angular	1	9	3	4
Opposite Direction - Left/U-Turn	1	1	1	3
Fixed Object	10	40	15	13
Pedestrian	0	1	0	0
Railroad Train	0	0	0	0
Pedalcycle	0	0	0	0
Struck Parked Vehicle	2	0	0	1
Overtuned	0	5	2	3
Other Object	0	0	0	0
Sideswipe	0	8	2	2
Encroachment	0	0	0	0
Animal	0	0	0	0
Backing	0	0	0	0
TOTAL	18	73	25	36

NOTE: Drivers that test positive for both alcohol and drug use are counted in both the appropriate BAC column and in the Alcohol / Drugs column.

MANNER OF COLLISION

Manner of Collision - All Crashes	2010	2011	2012	2013	2014
Angle	56	59	56	50	39
Same Direction - Rear End	33	47	33	38	54
Opposite Direction - Head On/Angular	55	58	56	55	52
Opposite Direction - Left/U-Turn	19	28	22	22	21
Fixed Object	148	162	151	138	134
Pedestrian	141	140	155	128	167
Other*	30	40	37	27	25
Sideswipe	18	18	15	20	17
Overtuned	30	34	28	29	14
TOTAL	530	586	553	508	523

* Other categories include - Struck Parked Vehicle, Backing, Encroachment, Animal, Pedalcycle, Other Action, Non-Fixed Object, and Railcar.

TYPE OF VEHICLES INVOLVED (Including Parked)

	Fatal Crashes				
	2010	2011	2012	2013	2014
Passenger Vehicle	429	493	433	426	397
Recreation Vehicle	0	0	0	0	0
Taxicab / Limo	6	11	6	9	3
Motorcycle	74	97	81	57	62
Moped	0	0	0	0	1
Pickup	59	58	69	59	57
Sport Utility Vehicle	150	154	149	112	144
Van	8	5	9	6	4
Fire / Rescue	0	1	0	0	0
Police Vehicle	3	4	1	1	4
Ambulance	2	1	2	0	1
Bus	10	7	9	7	8
School Bus	2	2	4	6	6
Single Unit 2-Axle	19	19	15	21	24
Single Unit 3-Axle	6	14	17	18	13
Truck / Trailer	5	2	4	4	1
Truck (Bobtail)	3	1	2	0	1
Semi-Trailer (Tractor-Trailer)	29	30	29	31	55
Doubles	2	1	0	0	0
Triples	0	0	0	0	0
Heavy Truck	1	3	0	1	0
Other	42	48	44	32	48
TOTAL	850	951	874	790	829

CHARACTER OF ROAD

Road Character	Fatal Crashes				
	2010	2011	2012	2013	2014
Straight and Level	258	281	269	262	295
Straight and Grade	58	57	45	34	45
Straight at Hillcrest	3	9	9	7	3
Curve and Level	61	74	55	68	55
Curve and Grade	44	53	56	35	38
Curve at Hillcrest	2	3	5	3	3
Intersection	103	109	114	99	84
Other	1	0	0	0	0
TOTAL	530	586	553	508	523

ROAD DESIGNATION

Road Designation	Fatal Crashes				
	2010	2011	2012	2013	2014
Interstate	50	45	38	39	36
State	179	192	199	174	191
County	146	178	162	166	162
Municipal	105	113	100	99	86
Toll Roads	48	57	52	30	48
Other	2	1	2	0	0
TOTAL	530	586	553	508	523

NOTE: US roadways are included in the State Highway column. *Other roadways include State, County and Municipal Parks and Institutions and US Government Property.

AGE OF DRIVERS

Age of Driver	Fatal Crashes				
	2010	2011	2012	2013	2014
16 and under	3	2	4	2	0
Age 17	16	17	10	10	7
18 - 20	48	62	54	36	51
21 - 24	74	87	84	67	66
25 - 29	90	101	87	79	87
30 - 39	135	131	148	121	133
40 - 49	135	149	136	124	113
50 - 64	154	189	171	147	198
65 and over	118	126	118	150	114
Unknown*	25	15	11	16	20
TOTAL	798	879	823	752	789

SEX OF DRIVERS

Sex of Driver	Fatal Crashes				
	2010	2011	2012	2013	2014
Male	568	648	608	551	559
Female	206	215	203	183	210
Unknown	24	16	12	18	20
TOTAL	798	879	823	752	789

* Unknown includes hit-and-run and parked vehicle crashes where driver information is not known or applicable.

WHAT DRIVERS WERE DOING

Driver Pre-Crash Action	Fatal Crashes				
	2010	2011	2012	2013	2014
Going Straight Ahead	529	588	570	524	558
Making Right Turn	0	9	10	7	8
Making Left Turn	57	62	58	55	41
Making U Turn	2	4	2	5	2
Starting From Parked	1	3	1	1	0
Starting In Traffic	11	7	11	4	11
Slowing or Stopping	25	12	17	13	21
Stopped in Traffic	24	39	19	21	36
Parking	1	1	1	0	1
Parked	1	3	5	4	3
Changing Lanes	21	16	17	18	14
Entering Traffic Lane	3	0	2	5	5
Backing	4	4	3	5	4
Driverless / Moving	0	0	0	0	0
Passing	8	12	11	8	8
Negotiating Curve	104	110	88	76	67
Driving on Shoulder	2	3	5	1	2
Right Turn on Red	0	0	0	0	0
Other	3	5	2	3	4
Unknown	2	1	1	2	4
TOTAL	798	879	823	752	789

WHAT PEDESTRIANS WERE DOING

Pedestrian Pre-Crash Action	Fatal Crashes				
	2010	2011	2012	2013	2014
Crossing at Marked Crosswalk	27	20	38	22	26
Crossing at Unmarked Crosswalk	6	7	8	12	19
Crossing Where Prohibited	53	61	55	55	57
Other Pedestrian Action in Roadway	32	24	31	19	33
Pedestrian Off Of Roadway	7	4	8	4	6
Other Pedestrian Action	16	27	23	20	29
TOTAL	141	143	163	132	170

CONTRIBUTING CIRCUMSTANCES

Contributing Circumstances	2010	2011	2012	2013	2014
Unsafe Speed	83	119	98	82	70
Driver Inattention	130	177	175	165	190
Failed to Obey Traffic Control	38	41	39	39	27
Failed to Yield Right of Way	47	50	54	51	37
Improper Lane Change	14	7	6	6	9
Improper Passing	6	11	6	3	5
Failed to Use Turn Signal	0	0	0	0	0
Improper Turn	5	8	4	5	2
Following Too Closely	1	7	4	4	2
Unsafe Backing	3	3	2	3	3
Improper Vehicle Lights	1	0	3	0	0
Traveling Wrong Way	5	6	6	8	6
Improper Parking	0	0	1	0	0
Failure to Keep Right	64	37	33	48	51
Other Driver Action	45	28	28	22	27
Mechanical Failure	2	3	6	2	4
Road / Environmental Factor	7	6	5	6	9
Pedestrian Violation	112	111	126	101	133
Pedalcyclist Violation	8	13	9	10	7
TOTAL	571	627	605	555	582

NOTE: In some crashes, alcohol and/or drug involvement may have contributed to the crash, however other driving actions are the proximate cause of the crash. For a detailed analysis of alcohol and drug related crashes, see the Alcohol Factor Report on Page 10.

SPECIFIC AREAS OF CONCERN

INTERSTATE HIGHWAY FATALITIES

The Interstate Highway System of New Jersey is 100% completed, with 420.32 miles open to the motoring public. During 2014, the death rate averaged 5.42 deaths per month and 1 death for every 6.47 miles of highway. A concise analysis of victim classification, alcohol involvement, driver ages, contributing circumstances and manner of collision is outlined on the following page.

INTERSTATE HIGHWAY MILEAGE

Highway Number	Mileage Open	Fatal Crashes by Highway
I-76	3.04	0
I-78	67.83	10
I-80	68.35	8
I-95	86.73	23
I-195	34.17	0
I-278	2.00	0
I-280	17.85	5
I-287	67.54	6
I-295	68.06	7
I-676	4.75	0
TOTAL	420.32	59

I-95 includes sections of the New Jersey Turnpike.

INTERSTATE HIGHWAY FATALITIES

2014

Interstate Fatal Crashes: 59

Interstate Fatalities: 65

Victim Classification

Drivers	38
Passengers	17
Pedestrians	10
Pedalcyclists	0
TOTAL	65

Age of Drivers

16 & under	0
17	0
18 - 20	4
21 - 24	8
25 - 29	7
30 - 39	25
40 - 49	21
50 - 64	43
65 & over	11
Unknown	3
TOTAL	122

Contributing Circumstances

Unsafe Speed	1
Driver Inattention	37
Improper Lane Change	5
Improper Passing	0
Failed to Use Turn Signal	0
Following Too Closely	1
Traveling Wrong Way	1
Failure to Keep Right	0
Mechanical Failure	1
Road / Environmental Factor	2
Pedestrian Violation	6
Pedalcyclist Violation	0
Other / Unknown	10
No Improper Driving	63
TOTAL	127

Manner of Collision

Right Angle	2
Same Direction - Rear End	23
Opposite Direction - Head On / Angular	2
Opposite Direction - Left / U-Turn	0
Fixed Object	16
Pedestrian	7
Sideswipe	4
Overtaken	2
Other	3
TOTAL	59

Victim Alcohol Factors

	.01% - .03%	.04% - .07%	.08% - .10%	.11% & over	Negative	No Test	TOTAL
Drivers	1	1	1	5	25	5	38
Passengers	0	0	1	2	8	6	17
Pedestrians	0	0	1	3	6	0	10
Pedalcyclists	0	0	0	0	0	0	0
TOTAL	1	1	3	10	39	11	65

3 drivers tested positive for alcohol and drugs (Illicit & Medication).

8 drivers tested positive for drugs (Illicit & Medication) alone.

FATAL PEDALCYCLE CRASHES

	2010	2011	2012	2013	2014
Pedalcycle Crashes	13	17	14	14	11
Fatalities	13	17	14	14	11

Age of Victim

	2010	2011	2012	2013	2014
0 - 3	0	0	0	1	0
4 - 10	0	0	0	0	0
11 - 15	2	0	0	0	1
16 - 20	1	1	1	0	0
21 - 30	2	2	3	5	2
31 - 40	1	1	0	3	2
41 - 50	4	3	1	0	1
51 - 60	1	5	5	4	2
61 & over	2	5	4	1	3
Unknown	0	0	0	0	0
TOTAL	13	17	14	14	11

Classification of Victim

	2010	2011	2012	2013	2014
Drivers	13	17	14	14	11
Passengers	0	0	0	0	0
TOTAL	13	17	14	14	11

Contributing Circumstances

	2010	2011	2012	2013	2014
No Improper Driving	5	4	5	4	4
Driver Inattention	0	4	1	1	2
Failed to Yield Right of Way	3	2	2	5	2
Failed to Obey Traffic Control	3	2	0	0	1
Failure to Keep Right	0	2	0	1	1
Improper Turn	0	0	0	0	0
Other	2	3	6	3	1
Unknown	0	0	0	0	0
TOTAL	13	17	14	14	11

ALCOHOL/DRUG INVOLVEMENT

Of the 11 pedalcyclist fatalities, 11 were tested. Of those 11 tested, 0 tested positive for drugs only, 2 tested positive for alcohol only and 1 tested positive for alcohol and drugs. 7 were negative for alcohol and/or drugs.

FATAL MOTORCYCLE CRASHES

	2010	2011	2012	2013	2014
Motorcycle Crashes	69	90	76	54	60
Fatalities	72	94	78	56	61

Age of Drivers

	2010	2011	2012	2013	2014
16 & under	0	0	0	0	0
17 - 20	2	7	2	5	0
21 - 30	25	33	23	13	16
31 - 40	10	18	16	9	11
Over 40	30	33	30	28	32
TOTAL	67	91	71	55	59

Manner of Collision

	'10	'11	'12	'13	'14
Angle	12	15	13	17	11
Same Direction - Rear End	5	12	4	6	7
Opposite Direction - Head On/Angular	11	4	11	1	3
Opposite Direction - Left/U-Turn	12	12	13	5	12
Fixed Object	20	30	17	6	17
Pedestrian	0	0	1	0	1
Other*	3	3	6	4	1
Sideswipe	4	4	2	4	5
Overtaken	2	10	9	11	3
TOTAL	69	90	76	54	60

* Includes 1 Animal in Roadway Crash.

Classification of Victim

	2010	2011	2012	2013	2014
Drivers	67	91	71	55	59
Passengers	5	3	6	1	2
TOTAL	72	94	77	56	61

Contributing Circumstances

	'10	'11	'12	'13	'14
Unsafe Speed	19	34	27	20	16
Driver Inattention	13	27	13	12	13
Improper Lane Change	1	0	0	2	2
Improper Passing	1	3	3	0	1
Failed to Use Turn Signal	0	0	0	0	0
Following Too Closely	0	1	1	1	1
Failure to Keep Right	6	0	2	2	1
Mechanical Failure	0	0	0	0	0
Road/Environmental Factor	0	0	1	1	2
Pedestrian Violation	0	0	1	0	0
Pedalcyclist Violation	0	0	0	0	0
Other/Unknown	0	8	7	7	4
No Improper Driving	27	18	17	10	19
TOTAL	67	91	72	55	59

Victim Alcohol Factors

	.01% - .03%	.04% - .07%	.08% - .10%	.11% & over	Negative	No Test	TOTAL
Drivers	2	3	3	16	29	6	59
Passengers	0	0	0	0	1	1	2
TOTAL	2	3	3	16	30	7	61

5 deceased drivers and 0 passengers tested positive for alcohol and drugs (Illicit & Medication). 6 deceased drivers and 1 passengers tested positive for drugs (Illicit & Medication) alone.

FATAL TRACTOR-TRAILER CRASHES

	2010	2011	2012	2013	2014
Tractor-Trailer Crashes	29	26	28	28	44
Fatalities	29	28	32	34	48

Manner of Collision

	'10	'11	'12	'13	'14
Angle	2	2	4	0	2
Same Direction - Rear End	8	4	9	7	21
Opposite Direction - Head On/Angular	3	4	1	5	3
Opposite Direction - Left/U-Turn	1	1	1	2	1
Fixed Object	3	1	4	2	2
Pedestrian	4	6	4	3	5
Other	4	4	2	3	6
Sideswipe	2	2	2	6	4
Overtuned	2	2	1	0	0
TOTAL	29	26	28	28	44

Victim Classification

	2010	2011	2012	2013	2014
Drivers	4	4	3	4	6
Passengers	0	0	0	0	1
TOTAL	4	4	3	4	7

Other Victim Classifications

	2010	2011	2012	2013	2014
Drivers	17	11	21	17	24
Passengers	2	7	4	7	9
Pedestrians	4	6	4	4	7
Pedalcyclists	1	0	0	2	1
TOTAL	24	24	29	30	41

Tractor-Trailer Contributing Circumstances

	'10	'11	'12	'13	'14
Unsafe Speed	1	1	0	1	0
Driver Inattention	4	5	4	3	10
Improper Lane Change	2	0	0	1	0
Improper Passing	0	0	0	0	0
Failed to Use Turn Signal	0	0	0	0	0
Following Too Closely	0	0	0	0	1
Failure to Keep Right	0	0	0	0	0
Mechanical Failure	0	0	0	1	1
Road/Environmental Factor	0	0	0	1	2
Other/Unknown	1	4	1	4	5
No Improper Driving	21	15	23	18	34
TOTAL	29	25	28	29	53

Other Involved Contributing Circumstances

	'10	'11	'12	'13	'14
Unsafe Speed	1	1	5	1	2
Driver Inattention	8	6	11	9	14
Improper Lane Change	1	1	0	1	0
Improper Passing	1	1	0	0	1
Failed to Use Turn Signal	0	0	0	0	0
Following Too Closely	0	0	0	1	0
Failure to Keep Right	2	2	0	5	1
Mechanical Failure	0	0	0	0	1
Road/Environmental Factor	0	0	0	0	0
Other/Unknown	4	3	3	2	5
No Improper Driving	14	5	11	6	27
Pedestrian Violation	4	4	4	3	4
No Pedestrian Violation	0	1	0	1	3
TOTAL	35	24	34	29	58

TRACTOR-TRAILER VICTIM ALCOHOL FACTORS

	VICTIM ALCOHOL FACTORS						
	.01% - .03%	.04% - .07%	.08% - .10%	.11% & over	Negative	No test	TOTAL
Drivers	0	0	0	0	6	0	6
Passengers	0	0	0	0	0	1	1
TOTAL	0	0	0	0	6	1	7

2 drivers tested positive for drugs.

OTHER VICTIM ALCOHOL FACTORS

	VICTIM ALCOHOL FACTORS						
	.01% - .03%	.04% - .07%	.08% - .10%	.11% & over	Negative	No test	TOTAL
Drivers	1	1	0	4	16	2	24
Passengers	0	0	1	1	3	4	9
Pedalcyclists	0	0	0	0	1	0	1
Pedestrians	0	0	1	0	5	1	7
TOTAL	1	1	2	5	25	7	41

5 drivers and 1 passenger tested positive for drugs.

SAFETY EQUIPMENT USAGE

Safety Equipment Used	Driver survived	Driver killed	Passenger killed
Unknown	37	17	4
None	12	32	24
Lap Belt	2	1	0
Harness	0	0	0
Lap Belt & Harness	301	36	17
Child Restraint	0	0	0
Helmet	3	49	2
Airbag Only	18	64	14
Airbag & Seatbelts	121	91	18
Safety Vest (Ped only)	0	0	0
Unapproved Helmet	0	5	0
Other	0	0	1
Total	494	295	80

Based on the various sources of information (accident reports, observations, interviews, evidence), the seat belt data may not be completely reliable.

17 - 20 AGE GROUP

Listed below are the 17 to 20-year-old drivers involved in fatal motor vehicle crashes.

Year	Total fatal crashes 17 - 20 drivers	Total drivers involved	Number of drivers drunk*
2014	57	58	9

* .08 & over

2014	17 years old	18 years old	19 years old	20 years old
Total Drivers Involved	7	21	12	18
Number of Drivers Drunk	0	2	1	6

FATAL CRASHES WITH ALCOHOL INVOLVED

2014	17 years old	18 years old	19 years old	20 years old
Crashes	1	2	1	6

VICTIM CLASSIFICATION

2014	17 years old	18 years old	19 years old	20 years old
Drivers	3	6	7	7
Passengers	5	3	5	5

FATAL CRASHES AND PERSONS KILLED FOR SELECTED HOLIDAY PERIODS IN NEW JERSEY

Holiday				Fatal Crashes	Persons Killed
Memorial Day					
	2010	(3)	72 Hours	7	8
	2011	(3)	72 Hours	8	8
	2012	(3)	72 Hours	4	4
	2013	(3)	72 Hours	4	5
	2014	(3)	72 Hours	4	6
Fourth of July					
	2010	(3)	72 Hours	11	13
	2011	(3)	72 Hours	7	9
	2012	(1)	24 Hours	7	7
	2013	(4)	96 Hours	3	3
	2014	(3)	72 Hours	1	1
Labor Day					
	2010	(3)	72 Hours	7	7
	2011	(3)	72 Hours	4	4
	2012	(3)	72 Hours	3	3
	2013	(3)	72 Hours	6	7
	2014	(3)	72 Hours	4	4
Thanksgiving					
	2010	(4)	96 Hours	5	5
	2011	(4)	96 Hours	11	11
	2012	(4)	96 Hours	7	9
	2013	(4)	96 Hours	5	6
	2014	(4)	96 Hours	8	8
Christmas					
	2010	(3)	72 Hours	6	6
	2011	(3)	72 Hours	7	7
	2012	(4)	96 Hours	11	11
	2013	(1)	24 Hours	2	2
	2014	(4)	96 Hours	10	10
New Year's					
	2010-11	(3)	72 Hours	2	2
	2011-12	(3)	72 Hours	7	8
	2012-13	(4)	96 Hours	4	4
	2013-14	(1)	24 Hours	2	2
	2014-15	(4)	96 Hours	6	6

Figures in parentheses show the number of whole days in each holiday period.

TEN YEAR EXPERIENCE

Years	Fatal Crashes	Fatalities	Drivers	Passengers	Pedestrians	Pedalcyclists	Motorcycles*	Mopeds*	Alcohol Involvement
2005	691	748	427	150	154	17	64	0	33.1%
2006	709	771	430	162	167	12	103	0	31.3%
2007	674	724	429	133	150	12	87	1	28.5%
2008	555	590	320	112	138	20	82	1	31.7%
2009	550	584	315	98	157	14	68	0	27.9%
2010	530	556	303	99	141	13	72	0	30.6%
2011	586	627	362	105	143	17	94	0	31.1%
2012	553	590	309	104	163	14	78	0	28.6%
2013	508	542	304	92	132	14	56	0	26.4%
2014	523	556	295	80	170	11	59	1	31.3%
TOTAL	5,879	6,288	3,494	1,135	1,515	144	765	3	30.2%

* Included in "Driver Totals" - If passenger, included in "Passenger Totals."

NJSP FATAL CRASH INVESTIGATIONS SUMMARY BY TROOP

LEGEND

EXPRESSWAY Atlantic City Expressway	TURNPIKE New Jersey Turnpike
CR County Road	MP Milepost
PARKWAY Garden State Parkway	SH State Highway
PIP Palisades Interstate Parkway	

TROOP A

Date	Time	Station	Road	MP	Municipality	County	Contributing Circumstances
02/21/2014	0738	WOODSTOWN	SH 40	18.1	UPPER PITTSBORO TWSP	SALEM	OTHER ROADWAY FACTORS
02/28/2014	1832	WOODSTOWN	I-295	3.8	CARNEYS POINT TWSP	SALEM	UNDER INFLUENCE OF DRUGS
03/09/2014	1439	A.C.E.	EXPRESSWAY	34.6	WINSLOW TWSP	CAMDEN	DRIVER INATTENTION
03/24/2014	0033	BRIDGETON	SH 49	27.5	FAIRFIELD TWSP	CUMBERLAND	PEDESTRIAN VIOLATION
04/13/2014	1609	BUENA VISTA	SH 50	14.9	ESTELL MANOR CITY	ATLANTIC	DRIVER INATTENTION
04/13/2014	1929	BUENA VISTA	CR 655	0.1	BUENA VISTA TWSP	ATLANTIC	DRUNK DRIVING
04/15/2014	0526	WOODSTOWN	SH 40	20.8	UPPER PITTSBORO TWSP	SALEM	DRIVER INATTENTION
04/17/2014	1750	BUENA VISTA	CR 671	1.3	BUENA VISTA TWSP	ATLANTIC	FAIL TO OBEY TRAF CTRL DEV
04/24/2014	1520	BELLMAWR	SH 55	58.9	DEPTFORD TWSP	GLOUCESTER	DRIVER INATTENTION
04/28/2014	2128	PORT NORRIS	LUMMIS MILL RD	0.0	FAIRFIELD TWSP	CUMBERLAND	DRUNK DRIVING
04/30/2014	1501	BRIDGETON	CR 626	5.0	HOPEWELL TWSP	CUMBERLAND	FAIL TO YIELD RIGHT OF WAY
05/03/2014	1105	BUENA VISTA	CR 540	40.1	BUENA VISTA TWSP	ATLANTIC	UNDER INFLUENCE OF DRUGS
05/04/2014	1524	WOODSTOWN	CR 611	9.0	UPPER PITTSBORO TWSP	SALEM	FAIL TO OBEY TRAF CTRL DEV
05/10/2014	0023	WOODSTOWN	CR 659	0.8	MANNINGTON TWSP	SALEM	DRUNK DRIVING
05/16/2014	1303	BELLMAWR	I-295	28.8	HADDON HEIGHTS BORO	CAMDEN	IMPROPER LANE CHANGE
05/17/2014	0844	BUENA VISTA	SH 322	33.1	FOLSOM BORO	ATLANTIC	DRIVER INATTENTION
06/03/2014	0612	BELLMAWR	SH 55	40.1	FRANKLIN TWSP	GLOUCESTER	TIRES
06/10/2014	1517	BRIDGETON	CR 613	2.0	PITTSBORO TWSP	SALEM	UNSAFE SPEED, BACKING UNSAFELY
06/14/2014	2000	WOODSTOWN	CR 540	14.8	ALLOWAY TWSP	SALEM	DRUNK DRIVING
06/20/2014	0707	A.C.E.	EXPRESSWAY	22.7	HAMILTON TWSP	ATLANTIC	DRUNK DRIVING
06/27/2014	1947	PORT NORRIS	SH 49	44.8	MAURICE RIVER TWSP	CUMBERLAND	DRIVER INATTENTION
07/02/2014	1543	BELLMAWR	SH 55	57.5	DEPTFORD TWSP	GLOUCESTER	DRIVER INATTENTION
07/10/2014	2329	WOODBINE	CR 619	16.1	UPPER TWSP	CAPE MAY	OBSTRUCTION/DEBRIS IN ROAD
07/21/2014	1858	WOODBINE	SH 9	25.3	UPPER TWSP	CAPE MAY	DRIVER INATTENTION
08/04/2014	1125	PORT NORRIS	CR 670	5.5	FAIRFIELD TWSP	CUMBERLAND	FAIL TO YIELD RIGHT OF WAY
08/13/2014	0017	WOODBINE	SH 50	6.6	UPPER TWSP	CAPE MAY	DRUNK DRIVING
08/15/2014	2337	WOODSTOWN	CR 657	6.1	ALLOWAY TWSP	SALEM	DRUNK DRIVING
08/21/2014	1809	PORT NORRIS	SH 55	30.3	VINELAND CITY	CUMBERLAND	DRUNK DRIVING
08/27/2014	1535	WOODSTOWN	SH 49	10.6	QUINTON TWSP	SALEM	FAIL TO YIELD RIGHT OF WAY
08/30/2014	1243	WOODBINE	SH 49	52.6	UPPER TWSP	CAPE MAY	DRIVER INATTENTION
09/07/2014	1719	PORT NORRIS	SH 49	41.7	MAURICE RIVER TWSP	CUMBERLAND	FAILURE TO KEEP RIGHT
09/12/2014	0548	PORT NORRIS	SH 55	35.3	VINELAND CITY	CUMBERLAND	UNDER INFLUENCE OF DRUGS
09/29/2014	0723	BRIDGETON	CR 670	5.5	FAIRFIELD TWSP	CUMBERLAND	DRIVER INATTENTION
10/07/2014	1436	A.C.E.	EXPRESSWAY	42.6	GLOUCESTER TWSP	CAMDEN	DRIVER INATTENTION
10/13/2014	0929	PORT NORRIS	SH 55	34.7	VINELAND CITY	CUMBERLAND	DRIVER INATTENTION
10/17/2014	2331	WOODSTOWN	CR 603	4.5	PILESBORO TWSP	SALEM	PEDESTRIAN VIOLATION
11/06/2014	1316	WOODSTOWN	CR 672	5.7	PILESBORO TWSP	SALEM	UNDER INFLUENCE OF DRUGS
11/12/2014	1337	BELLMAWR	I-295	17.3	GREENWICH TWSP	GLOUCESTER	DRIVER INATTENTION
12/06/2014	1259	BELLMAWR	I-295	34.5	CHERRY HILL TWSP	CAMDEN	IMPROPER LANE CHANGE
12/09/2014	1001	WOODSTOWN	I-295	10.8	LOGAN TWSP	GLOUCESTER	UNDER INFLUENCE OF DRUGS
12/21/2014	0714	A.C.E.	EXPRESSWAY	26.8	HAMMONTON TOWN	ATLANTIC	DRUNK DRIVING
12/27/2014	1805	PORT NORRIS	SH 47	30.3	MAURICE RIVER TWSP	CUMBERLAND	FAILURE TO KEEP RIGHT

TROOP B

Date	Time	Station	Road	MP	Municipality	County	Contributing Circumstances
01/05/2014	1405	SOMERVILLE	I-78	48.3	SPRINGFIELD TWSP	UNION	DRIVER INATTENTION, OTHER DRIVER ACTION
01/06/2014	1326	SOMERVILLE	SH 440	2.3	WOODBIDGE TWSP	MIDDLESEX	DRIVER INATTENTION
03/03/2014	1531	NETCONG	I-80	42.0	PARSIPPANY-TROY HIL	MORRIS	DRIVER INATTENTION
03/08/2014	0405	TOTOWA-SUB	I-280	4.0	ROSELAND BORO	ESSEX	DRUNK DRIVING
03/12/2014	0609	WASHINGTON	CR 632	5.7	FRANKLIN TWSP	WARREN	DRIVER INATTENTION
03/13/2014	0247	SOMERVILLE	I-78	42.3	WATCHUNG BORO	SOMERSET	DRIVER INATTENTION
03/15/2014	2305	SUSSEX	SH 206	117.4	FRANKFORD TWSP	SUSSEX	PEDESTRIAN VIOLATION
04/14/2014	2124	HOPE	I-80	12.0	HOPE TWSP	WARREN	DRIVER INATTENTION
05/03/2014	0403	SOMERVILLE	I-78	45.8	SUMMIT CITY	UNION	DRIVER INATTENTION
05/04/2014	1820	TOTOWA-SUB	I-280	12.3	EAST ORANGE CITY	ESSEX	PEDESTRIAN VIOLATION
05/07/2014	0126	PERRYVILLE	I-78	26.3	READINGTON TWSP	HUNTERDON	NONE
05/18/2014	0204	SOMERVILLE	I-287	27.4	BERNARDS TWSP	SOMERSET	PEDESTRIAN VIOLATION
05/28/2014	0536	SUSSEX	SH 206	121.0	SANDYSTON TWSP	SUSSEX	FAILURE TO KEEP RIGHT

Date	Time	Station	Road	MP	Municipality	County	Contributing Circumstances
06/19/2014	0331	HOPE	SH 94	14.7	FRELINGHUYSEN TWSP	WARREN	UNDER INFLUENCE OF DRUGS
06/20/2014	2236	TOTOWA-SUB	I-80	68.1	TEANECK TWSP	BERGEN	DRUNK DRIVING
06/22/2014	1432	SUSSEX	CR 560	2.5	SANDYSTON TWSP	SUSSEX	DRIVER INATTENTION
06/24/2014	1238	TOTOWA-SUB	I-287	66.4	MAHWAH TWSP	BERGEN	DRIVER INATTENTION
06/29/2014	1240	NETCONG	I-287	48.6	MONTVILLE TWSP	MORRIS	RUTS, HOLES, BUMPS
07/19/2014	0112	TOTOWA-SUB	I-80	64.5	LODI BORO	BERGEN	DRUNK DRIVING
08/07/2014	0124	SOMERVILLE	I-287	26.1	BERNARDS TWSP	SOMERSET	UNDER INFLUENCE OF DRUGS, DEFECTIVE LIGHTS
08/09/2014	0348	TOTOWA-SUB	I-80	53.8	WAYNE TWSP	PASSAIC	PEDESTRIAN VIOLATION
08/27/2014	1035	TOTOWA-SUB	I-280	11.7	EAST ORANGE CITY	ESSEX	DRIVER INATTENTION
08/27/2014	1138	NETCONG	I-80	43.2	PARSIPPANY-TROY HIL	MORRIS	UNDER INFLUENCE OF DRUGS
08/27/2014	1208	TOTOWA-SUB	I-280	12.4	EAST ORANGE CITY	ESSEX	DRIVER INATTENTION
09/11/2014	0544	TOTOWA-SUB	I-280	6.2	LIVINGSTON TWSP	ESSEX	IMPROPER LANE CHANGE
09/13/2014	0515	NETCONG	I-80	34.8	ROCKAWAY TWSP	MORRIS	DRUNK DRIVING
09/14/2014	0127	SOMERVILLE	I-78	55.0	NEWARK CITY	ESSEX	PEDESTRIAN VIOLATION
09/20/2014	0524	SUSSEX	SH 206	111.3	HAMPTON TWSP	SUSSEX	FAILURE TO KEEP RIGHT
09/24/2014	1555	PERRYVILLE	I-78	4.8	POHATCONG TWSP	WARREN	DRUNK DRIVING
10/01/2014	0110	TOTOWA-SUB	I-80	63.5	SADDLE BROOK TWSP	BERGEN	DRUNK DRIVING
10/16/2014	1500	NETCONG	I-287	50.6	KINNELON BORO	MORRIS	IMPROPER LANE CHANGE
11/27/2014	0651	TOTOWA-SUB	I-287	55.9	WANAQUE BORO	PASSAIC	BACKING UNSAFELY
12/06/2014	1243	SOMERVILLE	I-78	52.4	UNION TWSP	UNION	DRIVER INATTENTION
12/22/2014	1906	SOMERVILLE	I-78	37.9	WARREN TWSP	SOMERSET	DRIVER INATTENTION
12/24/2014	1623	HOPE	CR 519	46.5	HOPE TWSP	WARREN	DRIVER INATTENTION

TROOP C

Date	Time	Station	Road	MP	Municipality	County	Contributing Circumstances
01/11/2014	1648	HAMILTON-SUB	I-95	0.3	EWING TWSP	MERCER	NONE
01/11/2014	2119	KINGWOOD	SH 202	7.0	EAST AMWELL TWS	HUNTERDON	DRUNK DRIVING
01/21/2014	1626	HAMILTON-SUB	SH 29	0.7	HAMILTON TWSP	MERCER	DRIVER INATTENTION
02/01/2014	1749	RED LION	SH 70	20.1	SOUTHAMPTON TWSP	BURLINGTON	DRIVER INATTENTION
02/05/2014	1915	KINGWOOD	SH 31	13.0	EAST AMWELL TWS	HUNTERDON	DRUNK DRIVING
03/01/2014	1833	BORDENTOWN	CR 537	17.8	HAINESPORT TWSP	BURLINGTON	DRUNK DRIVING, FAIL TO YIELD RIGHT OF WAY
03/15/2014	1538	RED LION	SH 72	2.5	WOODLAND TWSP	BURLINGTON	UNDER INFLUENCE OF DRUGS
03/23/2014	0032	RED LION	NEW RD	0.0	TABERNACLE TWSP	BURLINGTON	DRUNK DRIVING
04/13/2014	1722	HAMILTON-SUB	ROBBINSVILLE- CLARKSBURG RD	0.0	UPPER FREEHOLD TWSP	MONMOUTH	UNSAFE SPEED
05/12/2014	0522	RED LION	SH 70	17.0	SOUTHAMPTON TWSP	BURLINGTON	PEDESTRIAN VIOLATION
05/19/2014	0530	BORDENTOWN	I-295	51.3	FLORENCE TWSP	BURLINGTON	UNDER INFLUENCE OF DRUGS
06/26/2014	1948	HAMILTON-SUB	ELY HARMONY RD	4.7	MILLSTONE TWSP	MONMOUTH	DRIVER INATTENTION
07/15/2014	1632	HAMILTON-SUB	CR 537	43.5	MILLSTONE TWSP	MONMOUTH	DRIVER INATTENTION
08/06/2014	0052	BORDENTOWN	I-295	55.6	BORDENTOWN TWSP	BURLINGTON	UNDER INFLUENCE OF DRUGS
11/17/2014	1402	RED LION	SH 206	24.0	SOUTHAMPTON TWSP	BURLINGTON	FAILURE TO KEEP RIGHT
11/24/2014	1411	TUCKERTON	SH 9	55.6	BASS RIVER TWSP	BURLINGTON	UNDER INFLUENCE OF DRUGS
11/25/2014	1819	RED LION	SH 206	15.5	TABERNACLE TWSP	BURLINGTON	FAIL TO YIELD RIGHT OF WAY
12/27/2014	1454	RED LION	CR 616	16.0	SOUTHAMPTON TWSP	BURLINGTON	DRUNK DRIVING

TROOP D

Date	Time	Station	Road	MP	Municipality	County	Contributing Circumstances
01/01/2014	1532	CRANBURY	TURNPIKE	84.8	EDISON TWSP	MIDDLESEX	FAIL TO OBEY TRAF CTRL DEV
01/29/2014	1346	MOORESTOWN	TURNPIKE	26.4	BELLMAWR BORO	CAMDEN	DRIVER INATTENTION
02/04/2014	2149	NEWARK	TURNPIKE	113.7	SECAUCUS TOWN	HUDSON	DRIVER INATTENTION
02/10/2014	0035	CRANBURY	TURNPIKE	60.5	ROBBINSVILLE TWSP	MERCER	FAIL TO OBEY TRAF CTRL DEV
03/21/2014	1853	NEWARK	TURNPIKE	107.0	NEWARK CITY	ESSEX	DRIVER INATTENTION
04/01/2014	1314	NEWARK	TURNPIKE	120.4	LEONIA BORO	BERGEN	PEDESTRIAN VIOLATION
04/06/2014	0142	CRANBURY	TURNPIKE	96.5	LINDEN CITY	UNION	UNSAFE SPEED
05/11/2014	0125	NEWARK	TURNPIKE	104.0	NEWARK CITY	ESSEX	DRUNK DRIVING
05/17/2014	0622	NEWARK	TURNPIKE	110.2	KEARNY TOWN	HUDSON	OBSTRUCTION/DEBRIS IN ROAD
06/03/2014	0525	MOORESTOWN	TURNPIKE	14.1	EAST GREENWICH TWSP	GLOUCESTER	DRIVER INATTENTION
06/07/2014	0100	CRANBURY	TURNPIKE	71.4	CRANBURY TWSP	MIDDLESEX	DRIVER INATTENTION
06/09/2014	1655	NEWARK	TURNPIKE	114.6	CARLSTADT BORO	BERGEN	DRIVER INATTENTION
06/13/2014	0616	NEWARK	TURNPIKE	5.9	JERSEY CITY	HUDSON	DRIVER INATTENTION
07/10/2014	1025	NEWARK	TURNPIKE	109.4	KEARNY TOWN	HUDSON	DRIVER INATTENTION, PEDESTRIAN VIOLATION
09/17/2014	0902	NEWARK	TURNPIKE	6.2	JERSEY CITY	HUDSON	DRIVER INATTENTION
09/26/2014	0457	NEWARK	TURNPIKE	118.6	RIDGEFIELD PARK TWS	BERGEN	DRIVER INATTENTION
09/26/2014	2329	CRANBURY	TURNPIKE	75.3	SOUTH BRUNSWICK TWS	MIDDLESEX	FOLLOWING TOO CLOSELY, OTHER DRIVER ACTION
10/05/2014	1544	MOORESTOWN	TURNPIKE	7.7	PILES GROVE TWSP	SALEM	DRIVER INATTENTION

Date	Time	Station	Road	MP	Municipality	County	Contributing Circumstances
10/13/2014	0336	MOORESTOWN	TURNPIKE	10.9	WOOLWICH TWSP	GLOUCESTER	UNDER INFLUENCE OF DRUGS, OTHER DRIVER ACTION
10/19/2014	0409	CRANBURY	TURNPIKE	93.5	WOODBIDGE TWSP	MIDDLESEX	DRUNK DRIVING
10/26/2014	0714	NEWARK	TURNPIKE	102.7	ELIZABETH CITY	UNION	OTHER DRIVER ACTION
11/18/2014	2107	CRANBURY	TURNPIKE	69.3	CRANBURY TWSP	MIDDLESEX	OTHER VEHICLE FACTOR, DRIVER INATTENTION, OTHER DRIVER ACTION
11/25/2014	1825	NEWARK	TURNPIKE	99.5	ELIZABETH CITY	UNION	DRIVER INATTENTION

TROOP E

Date	Time	Station	Road	MP	Municipality	County	Contributing Circumstances
01/06/2014	1601	HOLMDEL	PARKWAY	119.6	ABERDEEN TWSP	MONMOUTH	DRIVER INATTENTION
01/20/2014	2141	BLOOMFIELD	PARKWAY	138.9	CRANFORD TWSP	UNION	UNDER INFLUENCE OF DRUGS
01/23/2014	0822	GALLOWAY	PARKWAY	36.8	EGG HARBOR TWSP	ATLANTIC	UNDER INFLUENCE OF DRUGS
01/30/2014	1003	GALLOWAY	PARKWAY	42.5	GALLOWAY TWSP	ATLANTIC	DRIVER INATTENTION
03/09/2014	0346	BLOOMFIELD	PARKWAY	137.9	CRANFORD TWSP	UNION	PEDESTRIAN VIOLATION
04/06/2014	0418	HOLMDEL	PARKWAY	93.4	BRICK TWSP	OCEAN	UNDER INFLUENCE OF DRUGS
04/08/2014	0544	HOLMDEL	PARKWAY	112.5	MIDDLETOWN TWSP	MONMOUTH	ANIMALS IN ROADWAY
04/21/2014	1200	HOLMDEL	PARKWAY	121.6	OLD BRIDGE TWSP	MIDDLESEX	UNDER INFLUENCE OF DRUGS
05/11/2014	1225	HOLMDEL	PARKWAY	91.2	BRICK TWSP	OCEAN	DRIVER INATTENTION
06/21/2014	1332	BLOOMFIELD	PARKWAY	155.1	CLIFTON CITY	PASSAIC	DRIVER INATTENTION
07/07/2014	1704	GALLOWAY	PARKWAY	60.5	EAGLESWOOD TWSP	OCEAN	FAILURE TO KEEP RIGHT
07/10/2014	2237	HOLMDEL	PARKWAY	129.0	WOODBIDGE TWSP	MIDDLESEX	DRUNK DRIVING
07/14/2014	0054	GALLOWAY	PARKWAY	73.0	LACEY TWSP	OCEAN	DRIVER INATTENTION
07/20/2014	1524	GALLOWAY	PARKWAY	42.0	GALLOWAY TWSP	ATLANTIC	OTHER DRIVER ACTION
07/22/2014	0916	HOLMDEL	PARKWAY	107.9	TINTON FALLS BORO	MONMOUTH	DRIVER INATTENTION
07/26/2014	1446	GALLOWAY	PARKWAY	63.6	STAFFORD TWSP	OCEAN	UNSAFE SPEED
08/27/2014	0119	HOLMDEL	PARKWAY	119.0	ABERDEEN TWSP	MONMOUTH	UNDER INFLUENCE OF DRUGS
09/03/2014	1114	BLOOMFIELD	PARKWAY	131.6	WOODBIDGE TWSP	MIDDLESEX	UNDER INFLUENCE OF DRUGS
11/07/2014	2149	GALLOWAY	PARKWAY	85.4	TOMS RIVER	OCEAN	DRIVER INATTENTION
12/02/2014	1351	HOLMDEL	PARKWAY	128.2	WOODBIDGE TWSP	MIDDLESEX	DRIVER INATTENTION
12/19/2014	0214	GALLOWAY	PARKWAY	14.5	MIDDLE TWSP	CAPE MAY	DRUNK DRIVING

FATAL CRASHES BY COUNTY, MUNICIPALITY, DATE, TIME AND LOCATION

LEGEND

EXPRESSWAY Atlantic City Expressway	TURNPIKE New Jersey Turnpike
CR County Road	MP Milepost
PARKWAY Garden State Parkway	SH State Highway
PIP Palisades Interstate Parkway	

ATLANTIC COUNTY

Municipality	Date	Day	Time	Road	MP	Persons Killed
GALLOWAY TWSP	01/20/2014	MONDAY	0131	SH 9	45.7	1 PEDESTRIAN
EGG HARBOR TWSP	01/23/2014	THURSDAY	0822	PARKWAY	36.8	1 DRIVER
GALLOWAY TWSP	01/30/2014	THURSDAY	1003	PARKWAY	42.5	1 DRIVER
PLEASANTVILLE CITY	01/31/2014	FRIDAY	2223	SH 40	59.5	1 PEDESTRIAN
GALLOWAY TWSP	02/15/2014	SATURDAY	0850	CR 614	4.7	1 DRIVER
GALLOWAY TWSP	02/23/2014	SUNDAY	1952	CR 561	8.9	1 DRIVER
BUENA BORO	03/17/2014	MONDAY	0333	CR 619	2.7	1 DRIVER
GALLOWAY TWSP	03/19/2014	WEDNESDAY	0938	CR 670	2.9	1 PEDESTRIAN
ESTELL MANOR CITY	04/13/2014	SUNDAY	1609	SH 50	14.9	1 PASSENGER
BUENA VISTA TWSP	04/13/2014	SUNDAY	1929	CR 655	0.1	1 DRIVER
BUENA VISTA TWSP	04/17/2014	THURSDAY	1750	CR 671	1.3	1 DRIVER
ATLANTIC CITY	04/28/2014	MONDAY	0317	GRAMMERCY AVE	0.0	1 PASSENGER
BUENA VISTA TWSP	05/03/2014	SATURDAY	1105	CR 540	40.1	1 DRIVER
ABSECON CITY	05/03/2014	SATURDAY	2207	SH 30	53.9	1 DRIVER
ABSECON CITY	05/04/2014	SUNDAY	1848	SH 30	50.8	1 PEDESTRIAN
MULLICA TWSP	05/16/2014	FRIDAY	0543	CR 542	5.3	1 DRIVER
FOLSOM BORO	05/17/2014	SATURDAY	0844	SH 322	33.1	1 DRIVER
PLEASANTVILLE CITY	05/26/2014	MONDAY	1349	FRANKLIN BLVD	0.0	3 PASSENGERS
HAMILTON TWSP	06/20/2014	FRIDAY	0707	EXPRESSWAY	22.7	2 PASSENGERS
MULLICA TWSP	06/22/2014	SUNDAY	1907	CR 623	10.2	1 DRIVER, 1 PASSENGER
GALLOWAY TWSP	06/27/2014	FRIDAY	1814	SH 30	42.2	1 PASSENGER
GALLOWAY TWSP	07/16/2014	WEDNESDAY	0124	CR 670	3.1	1 PEDESTRIAN
GALLOWAY TWSP	07/20/2014	SUNDAY	1524	PARKWAY	42.0	1 DRIVER
HAMILTON TWSP	07/30/2014	WEDNESDAY	0732	SH 322	41.2	1 DRIVER
HAMILTON TWSP	08/30/2014	SATURDAY	0842	SH 40	43.7	1 PASSENGER
SOMERS POINT CITY	09/12/2014	FRIDAY	2027	CR 559	0.1	1 PEDESTRIAN
ATLANTIC CITY	10/10/2014	FRIDAY	1958	ATLANTIC AVE	0.0	1 PEDESTRIAN
MULLICA TWSP	10/11/2014	SATURDAY	1217	RICHARDS AVE	0.0	1 DRIVER
HAMILTON TWSP	10/16/2014	THURSDAY	1314	SH 322	42.9	1 DRIVER
NORTHFIELD CITY	10/18/2014	SATURDAY	1935	CR 585	4.5	1 PEDESTRIAN
HAMILTON TWSP	11/02/2014	SUNDAY	2015	SH 40	52.5	1 PEDESTRIAN
HAMILTON TWSP	11/10/2014	MONDAY	1747	SH 322	49.7	1 PEDESTRIAN
ATLANTIC CITY	11/23/2014	SUNDAY	1344	INDIANA AVE	0.0	1 DRIVER
EGG HARBOR TWSP	11/27/2014	THURSDAY	1637	CR 684	1.9	1 PASSENGER
EGG HARBOR CITY	11/29/2014	SATURDAY	1815	SH 30	41.3	1 DRIVER
HAMMONTON TOWN	12/21/2014	SUNDAY	0714	EXPRESSWAY	26.8	1 DRIVER
HAMMONTON TOWN	12/24/2014	WEDNESDAY	1750	SH 206	1.1	1 PEDESTRIAN

BERGEN COUNTY

Municipality	Date	Day	Time	Road	MP	Persons Killed
CLIFFSIDE PARK BORO	01/09/2014	THURSDAY	1556	CR 25	0.9	1 PEDESTRIAN
HACKENSACK CITY	01/16/2014	THURSDAY	0408	SH 17	9.3	1 PEDESTRIAN
ENGLEWOOD CITY	01/18/2014	SATURDAY	0304	NORTH DEAN ST	0.0	1 DRIVER
NEW MILFORD BORO	01/30/2014	THURSDAY	1848	BOULEVARD	0.0	1 PEDESTRIAN
RAMSEY BORO	02/06/2014	THURSDAY	2125	SH 17	22.0	1 PEDESTRIAN
FAIR LAWN BORO	02/28/2014	FRIDAY	1013	LYLE TERR	0.0	1 PASSENGER
NORTH ARLINGTON BOR	03/18/2014	TUESDAY	0631	CR 507	3.3	1 PEDESTRIAN
TEANECK TWSP	03/30/2014	SUNDAY	0100	CR 49	4.5	1 DRIVER
LEONIA BORO	04/01/2014	TUESDAY	1314	TURNPIKE	120.4	1 PEDESTRIAN
CLIFFSIDE PARK BORO	04/03/2014	THURSDAY	2043	CR 29	1.0	1 PEDESTRIAN
EDGEWATER BORO	05/09/2014	FRIDAY	2254	CR 505	3.6	1 PEDALCYCLIST
ENGLEWOOD CITY	05/14/2014	WEDNESDAY	0406	SH 4	9.0	1 PEDESTRIAN
HACKENSACK CITY	06/03/2014	TUESDAY	1221	CR 62	0.5	1 PEDESTRIAN
CARLSTADT BORO	06/09/2014	MONDAY	1655	TURNPIKE	114.6	1 DRIVER
FORT LEE BORO	06/12/2014	THURSDAY	0207	TURNPIKE	122.5	1 DRIVER
TEANECK TWSP	06/20/2014	FRIDAY	2236	I-80	68.1	1 DRIVER
EDGEWATER BORO	06/21/2014	SATURDAY	0945	COLONY RD	0.0	1 DRIVER
MAHWAH TWSP	06/24/2014	TUESDAY	1238	I-287	66.4	3 PEDESTRIANS

Municipality	Date	Day	Time	Road	MP	Persons Killed
HASBROUCK HEIGHTS B	06/26/2014	THURSDAY	2010	CR 57	2.2	1 PEDESTRIAN
LODI BORO	07/14/2014	MONDAY	0131	CR 56	3.5	1 DRIVER
WALDWICK BORO	07/17/2014	THURSDAY	0123	SH 17	19.0	1 DRIVER
PARAMUS BORO	07/18/2014	FRIDAY	1339	SH 17	14.6	1 DRIVER
LODI BORO	07/19/2014	SATURDAY	0112	I-80	64.5	1 DRIVER
RIDGEFIELD BORO	07/24/2014	THURSDAY	0133	SH 1	61.9	1 PASSENGER
CARLSTADT BORO	07/26/2014	SATURDAY	0449	SH 120	2.2	1 PEDESTRIAN
LEONIA BORO	08/07/2014	THURSDAY	0819	CR 56	3.3	1 PEDESTRIAN
RAMSEY BORO	08/15/2014	FRIDAY	2133	CR 507	26.0	1 PEDESTRIAN
UPPER SADDLE RIVER	09/12/2014	FRIDAY	0115	SH 17	21.8	1 PEDESTRIAN
RIDGEFIELD PARK TWS	09/26/2014	FRIDAY	0457	TURNPIKE	118.6	1 DRIVER
SADDLE BROOK TWSP	10/01/2014	WEDNESDAY	0110	I-80	63.5	1 DRIVER
HACKENSACK CITY	10/21/2014	TUESDAY	2031	CR 503	4.8	1 PEDESTRIAN
PARAMUS BORO	11/14/2014	FRIDAY	1757	CR 62	5.6	1 PEDESTRIAN
ELMWOOD PARK BORO	12/09/2014	TUESDAY	2250	SH 46	64.2	1 PEDESTRIAN
FAIR LAWN BORO	12/13/2014	SATURDAY	0909	CR 76	1.2	1 PEDESTRIAN
EAST RUTHERFORD BOR	12/18/2014	THURSDAY	2236	SH 3	7.6	1 PEDESTRIAN
EAST RUTHERFORD BOR	12/26/2014	FRIDAY	2259	SH 17	5.7	1 PEDESTRIAN
CLIFFSIDE PARK BORO	12/27/2014	SATURDAY	1827	WALKER ST	0.0	1 PEDESTRIAN

BURLINGTON COUNTY

Municipality	Date	Day	Time	Road	MP	Persons Killed
PEMBERTON TWSP	01/16/2014	THURSDAY	1729	CR 530	8.3	1 PEDESTRIAN
CHESTERFIELD TWSP	01/29/2014	WEDNESDAY	2003	CR 660	10.7	1 DRIVER
FLORENCE TWSP	01/30/2014	THURSDAY	2053	SH 130	50.8	1 DRIVER
SOUTHAMPTON TWSP	02/01/2014	SATURDAY	1749	SH 70	20.1	1 DRIVER
WILLINGBORO TWSP	02/23/2014	SUNDAY	0211	CR 630	2.4	1 DRIVER
HAINESPORT TWSP	03/01/2014	SATURDAY	1833	CR 537	17.8	1 DRIVER
WOODLAND TWSP	03/15/2014	SATURDAY	1538	SH 72	2.5	1 DRIVER
TABERNACLE TWSP	03/23/2014	SUNDAY	0032	NEW RD	0.0	1 DRIVER
BORDENTOWN TWSP	04/15/2014	TUESDAY	2339	RISING SUN RD	0.2	1 PEDESTRIAN
NEW HANOVER TWSP	04/17/2014	THURSDAY	2110	CR 667	2.4	1 PEDESTRIAN
SOUTHAMPTON TWSP	05/12/2014	MONDAY	0522	SH 70	17.0	1 PEDESTRIAN
FLORENCE TWSP	05/19/2014	MONDAY	0530	I-295	51.3	1 DRIVER
DELTRAN TWSP	05/24/2014	SATURDAY	1025	FAIRVIEW ST	0.0	1 PEDESTRIAN
BURLINGTON TWSP	06/22/2014	SUNDAY	2010	CR 541	21.9	1 PASSENGER
BURLINGTON TWSP	07/12/2014	SATURDAY	0104	CR 541	22.1	1 DRIVER
BORDENTOWN TWSP	08/06/2014	WEDNESDAY	0052	I-295	55.6	1 DRIVER
MOUNT LAUREL TWSP	08/10/2014	SUNDAY	0159	SH 73	26.8	1 PEDESTRIAN
WESTAMPTON TWSP	09/10/2014	WEDNESDAY	1227	CR 541	20.5	1 DRIVER
MEDFORD TWSP	09/29/2014	MONDAY	1212	ESTAUGH WY	0.0	1 DRIVER
DELTRAN TWSP	10/19/2014	SUNDAY	0619	SH 130	39.5	1 PEDESTRIAN
MOUNT LAUREL TWSP	10/20/2014	MONDAY	1850	UNION MILL RD	3.9	1 PEDESTRIAN
CINNAMINSON TWSP	10/31/2014	FRIDAY	1016	SH 130	37.6	1 PEDESTRIAN
SOUTHAMPTON TWSP	11/17/2014	MONDAY	1402	SH 206	24.0	1 DRIVER
BURLINGTON CITY	11/23/2014	SUNDAY	0500	SH 130	46.9	1 PEDESTRIAN
BASS RIVER TWSP	11/24/2014	MONDAY	1411	SH 9	55.6	1 DRIVER
TABERNACLE TWSP	11/25/2014	TUESDAY	1819	SH 206	15.5	1 DRIVER
EDGEWATER PARK TWSP	12/03/2014	WEDNESDAY	2107	SH 130	43.0	1 PEDESTRIAN
WILLINGBORO TWSP	12/10/2014	WEDNESDAY	0915	HILLCREST LN	0.0	1 DRIVER
MOUNT HOLLY TWSP	12/25/2014	THURSDAY	2120	SH 38	16.5	1 PEDESTRIAN
SOUTHAMPTON TWSP	12/27/2014	SATURDAY	1454	CR 616	16.0	1 DRIVER
MOUNT LAUREL TWSP	12/28/2014	SUNDAY	1725	CR 607	2.1	1 PEDESTRIAN

CAMDEN COUNTY

Municipality	Date	Day	Time	Road	MP	Persons Killed
WATERFORD TWSP	01/06/2014	MONDAY	0829	AQUA LN	0.0	1 PEDESTRIAN
PINE HILL BORO	01/10/2014	FRIDAY	0710	CR 687	4.7	1 DRIVER
BERLIN TWSP	01/24/2014	FRIDAY	1138	SH 73	17.6	1 DRIVER
BELLMAWR BORO	01/29/2014	WEDNESDAY	1346	TURNPIKE	26.4	1 DRIVER
WINSLOW TWSP	01/30/2014	THURSDAY	2310	CR 720	1.1	1 PEDESTRIAN
MOUNT EPHRAIM BORO	02/11/2014	TUESDAY	2323	SH 168	7.9	1 PEDESTRIAN
WINSLOW TWSP	03/09/2014	SUNDAY	1409	SH 30	26.0	1 DRIVER
WINSLOW TWSP	03/09/2014	SUNDAY	1439	EXPRESSWAY	34.6	1 PASSENGER
PENNSAUKEN TWSP	03/16/2014	SUNDAY	0310	SH 30	2.9	1 PEDESTRIAN
CHERRY HILL TWSP	04/08/2014	TUESDAY	2047	CR 561	43.1	1 PEDESTRIAN
CAMDEN CITY	04/10/2014	THURSDAY	0802	MORGAN BLVD	0.0	1 PEDESTRIAN
WINSLOW TWSP	04/25/2014	FRIDAY	0925	CR 536	3.7	1 DRIVER
VOORHEES TWSP	04/27/2014	SUNDAY	2020	CR 544	9.9	1 PEDESTRIAN
HADDON HEIGHTS BORO	05/16/2014	FRIDAY	1303	I-295	28.8	1 DRIVER

Municipality	Date	Day	Time	Road	MP	Persons Killed
CAMDEN CITY	05/26/2014	MONDAY	1856	PERSHING ST	0.0	1 PEDESTRIAN
WINSLOW TWSP	05/27/2014	TUESDAY	1240	SH 73	8.2	1 PEDESTRIAN
WINSLOW TWSP	05/31/2014	SATURDAY	0841	SH 30	23.0	1 PEDESTRIAN
LINDENWOLD BORO	06/16/2014	MONDAY	1212	CR 673	3.6	1 DRIVER
CHESILHURST BORO	06/16/2014	MONDAY	1409	SH 30	21.9	1 DRIVER
PENNSAUKEN TWSP	07/08/2014	TUESDAY	0009	SH 130	34.6	1 PEDESTRIAN
CAMDEN CITY	07/19/2014	SATURDAY	2125	CR 609	0.6	1 PEDESTRIAN
CAMDEN CITY	07/27/2014	SUNDAY	1932	ATLANTIC AVE	0.0	1 DRIVER
CAMDEN CITY	08/04/2014	MONDAY	2254	LINDEN ST	0.0	1 PASSENGER
GLOUCESTER TWSP	08/14/2014	THURSDAY	1255	CR 706	6.9	1 DRIVER
CAMDEN CITY	08/19/2014	TUESDAY	1056	CR 605	0.7	1 PASSENGER
GLOUCESTER CITY	08/19/2014	TUESDAY	2145	POWELL ST	0.0	1 DRIVER
CAMDEN CITY	08/23/2014	SATURDAY	0037	FLANDERS AVE	0.0	1 DRIVER
WINSLOW TWSP	09/06/2014	SATURDAY	1957	SH 30	25.8	1 PEDESTRIAN
GLOUCESTER TWSP	09/20/2014	SATURDAY	0356	CR 673	1.4	1 DRIVER
CAMDEN CITY	10/04/2014	SATURDAY	2034	CR 610	0.5	1 PEDESTRIAN
GLOUCESTER TWSP	10/07/2014	TUESDAY	1436	EXPRESSWAY	42.6	1 DRIVER
PENNSAUKEN TWSP	10/21/2014	TUESDAY	1916	SH 73	32.6	1 PEDESTRIAN
RUNNEMEDE BORO	10/23/2014	THURSDAY	1606	SH 41	4.8	1 PEDESTRIAN
COLLINGSWOOD BORO	11/27/2014	THURSDAY	0215	SH 130	28.9	1 DRIVER
CHERRY HILL TWSP	11/27/2014	THURSDAY	2232	SH 41	13.1	1 DRIVER
RUNNEMEDE BORO	12/02/2014	TUESDAY	1910	CR 544	2.9	1 PEDESTRIAN
CHERRY HILL TWSP	12/06/2014	SATURDAY	1259	I-295	34.5	1 PASSENGER
WINSLOW TWSP	12/09/2014	TUESDAY	1532	CR 689	1.5	1 DRIVER

CAPE MAY COUNTY

Municipality	Date	Day	Time	Road	MP	Persons Killed
LOWER TWSP	01/16/2014	THURSDAY	1723	SH 9	3.1	1 DRIVER
MIDDLE TWSP	02/25/2014	TUESDAY	1451	SH 47	13.4	1 DRIVER
MIDDLE TWSP	04/22/2014	TUESDAY	1652	CR 601	1.3	1 DRIVER
MIDDLE TWSP	04/24/2014	THURSDAY	2204	SH 47	5.2	2 DRIVERS
MIDDLE TWSP	05/10/2014	SATURDAY	0723	SH 47	10.4	1 PASSENGER
MIDDLE TWSP	07/09/2014	WEDNESDAY	0655	SH 47	15.9	1 PASSENGER
UPPER TWSP	07/10/2014	THURSDAY	2329	CR 619	16.1	1 DRIVER
UPPER TWSP	07/21/2014	MONDAY	1858	SH 9	25.3	1 PEDESTRIAN
UPPER TWSP	08/13/2014	WEDNESDAY	0017	SH 50	6.6	1 PASSENGER
UPPER TWSP	08/30/2014	SATURDAY	1243	SH 49	52.6	1 DRIVER
MIDDLE TWSP	12/19/2014	FRIDAY	0214	PARKWAY	14.5	1 DRIVER

CUMBERLAND COUNTY

Municipality	Date	Day	Time	Road	MP	Persons Killed
VINELAND CITY	02/27/2014	THURSDAY	2128	SH 47	44.1	1 DRIVER
FAIRFIELD TWSP	03/24/2014	MONDAY	0033	SH 49	27.5	1 PEDESTRIAN
FAIRFIELD TWSP	04/28/2014	MONDAY	2128	LUMMIS MILL RD	0.0	1 DRIVER
HOPEWELL TWSP	04/30/2014	WEDNESDAY	1501	CR 626	5.0	1 DRIVER
VINELAND CITY	05/07/2014	WEDNESDAY	1604	CR 552	14.0	1 DRIVER
MAURICE RIVER TWSP	06/27/2014	FRIDAY	1947	SH 49	44.8	1 DRIVER, 1 PASSENGER
VINELAND CITY	06/28/2014	SATURDAY	1313	SOUTH MAIN RD	11.9	1 DRIVER
FAIRFIELD TWSP	08/04/2014	MONDAY	1125	CR 670	5.5	1 PASSENGER
VINELAND CITY	08/10/2014	SUNDAY	2040	SH 56	9.1	1 PEDESTRIAN
VINELAND CITY	08/21/2014	THURSDAY	1809	SH 55	30.3	1 DRIVER
MILLVILLE CITY	08/22/2014	FRIDAY	2227	SH 47	41.7	1 PEDESTRIAN
MILLVILLE CITY	09/05/2014	FRIDAY	1635	COOMBS RD	0.0	1 DRIVER
MAURICE RIVER TWSP	09/07/2014	SUNDAY	1719	SH 49	41.7	1 DRIVER
VINELAND CITY	09/12/2014	FRIDAY	0548	SH 55	35.3	1 DRIVER
FAIRFIELD TWSP	09/29/2014	MONDAY	0723	CR 670	5.5	1 DRIVER
VINELAND CITY	10/13/2014	MONDAY	0929	SH 55	34.7	1 DRIVER
MAURICE RIVER TWSP	12/27/2014	SATURDAY	1805	SH 47	30.3	1 DRIVER

ESSEX COUNTY

Municipality	Date	Day	Time	Road	MP	Persons Killed
NEWARK CITY	01/23/2014	THURSDAY	1349	MARKET ST	0.0	1 PEDESTRIAN
MONTCLAIR TOWN	02/11/2014	TUESDAY	1424	CR 623	1.0	1 PEDESTRIAN
NEWARK CITY	02/28/2014	FRIDAY	2210	SH 27	37.0	1 PEDESTRIAN
ROSELAND BORO	03/08/2014	SATURDAY	0405	I-280	4.0	1 DRIVER
IRVINGTON TOWN	03/15/2014	SATURDAY	1425	CR 509	10.6	1 DRIVER, 1 PASSENGER
NEWARK CITY	03/21/2014	FRIDAY	1853	TURNPIKE	107.0	1 PEDESTRIAN
SOUTH ORANGE VILLAG	03/26/2014	WEDNESDAY	2015	WARD PL	0.0	1 PEDESTRIAN
IRVINGTON TOWN	03/29/2014	SATURDAY	2330	CR 509	10.3	1 PEDESTRIAN

Municipality	Date	Day	Time	Road	MP	Persons Killed
NEWARK CITY	05/03/2014	SATURDAY	1145	MOUNT PROSPECT AVE	0.0	1 PEDALCYCLIST
EAST ORANGE CITY	05/04/2014	SUNDAY	1820	I-280	12.3	1 PEDESTRIAN
ORANGE CITY	05/06/2014	TUESDAY	1234	CR 638	4.0	1 DRIVER
NEWARK CITY	05/11/2014	SUNDAY	0125	TURNPIKE	104.0	2 PASSENGERS
BLOOMFIELD BORO	06/03/2014	TUESDAY	0613	CR 652	2.0	1 DRIVER
EAST ORANGE CITY	06/22/2014	SUNDAY	0036	CR 509	12.8	1 DRIVER
NEWARK CITY	07/06/2014	SUNDAY	0434	ELIZABETH AVE	0.0	1 PEDESTRIAN
EAST ORANGE CITY	07/09/2014	WEDNESDAY	2050	CR 509	12.1	1 DRIVER, 2 PASSENGERS
NEWARK CITY	07/21/2014	MONDAY	2235	SH 21	5.0	1 DRIVER
NEWARK CITY	08/02/2014	SATURDAY	2050	SH 1	49.9	1 DRIVER
NEWARK CITY	08/24/2014	SUNDAY	1850	SH 21	2.7	1 DRIVER
EAST ORANGE CITY	08/27/2014	WEDNESDAY	1035	I-280	11.7	1 DRIVER, 2 PASSENGERS
EAST ORANGE CITY	08/27/2014	WEDNESDAY	1208	I-280	12.4	1 DRIVER
LIVINGSTON TWSP	09/11/2014	THURSDAY	0544	I-280	6.2	1 DRIVER
NEWARK CITY	09/13/2014	SATURDAY	0552	SH 21	1.5	1 PEDESTRIAN
NEWARK CITY	09/14/2014	SUNDAY	0127	I-78	55.0	1 PEDESTRIAN
NEWARK CITY	09/17/2014	WEDNESDAY	1638	ALBERT AVE	0.0	1 PEDESTRIAN
NEWARK CITY	10/29/2014	WEDNESDAY	1919	BROAD ST	0.0	1 PEDESTRIAN
BELLEVILLE TOWN	11/03/2014	MONDAY	1925	SH 21	6.4	1 DRIVER, 1 PASSENGER
NUTLEY TOWN	11/15/2014	SATURDAY	1153	CR 648	1.0	1 PEDESTRIAN
LIVINGSTON TWSP	12/01/2014	MONDAY	1201	CR 635	0.4	1 DRIVER
NEWARK CITY	12/04/2014	THURSDAY	1600	CR 605	1.6	1 PEDESTRIAN
MONTCLAIR TOWN	12/18/2014	THURSDAY	1140	CR 623	0.4	1 PEDESTRIAN
BELLEVILLE TOWN	12/27/2014	SATURDAY	1447	SH 7	7.0	1 PEDESTRIAN
IRVINGTON TOWN	12/27/2014	SATURDAY	2325	19TH AVE	0.0	1 PEDESTRIAN

GLOUCESTER COUNTY

Municipality	Date	Day	Time	Road	MP	Persons Killed
MONROE TWSP	01/18/2014	SATURDAY	1840	SH 322	27.0	1 PEDESTRIAN
WASHINGTON TWSP	02/23/2014	SUNDAY	0112	CR 654	3.6	1 PEDESTRIAN
DEPTFORD TWSP	04/24/2014	THURSDAY	1520	SH 55	58.9	1 DRIVER
MANTUA TWSP	04/27/2014	SUNDAY	1912	CR 635	1.1	1 PASSENGER
MANTUA TWSP	05/13/2014	TUESDAY	0953	CR 553	43.9	1 DRIVER
EAST GREENWICH TWSP	06/03/2014	TUESDAY	0525	TURNPIKE	14.1	1 DRIVER
FRANKLIN TWSP	06/03/2014	TUESDAY	0612	SH 55	40.1	1 DRIVER, 1 PASSENGER
MONROE TWSP	06/21/2014	SATURDAY	1410	CR 659	5.9	1 DRIVER
WEST DEPTFORD TWSP	06/26/2014	THURSDAY	0710	CR 656	2.3	1 PEDALCYCLIST
DEPTFORD TWSP	07/02/2014	WEDNESDAY	1543	SH 55	57.5	1 DRIVER
MANTUA TWSP	07/25/2014	FRIDAY	0633	CR 603	4.6	1 DRIVER
DEPTFORD TWSP	07/30/2014	WEDNESDAY	1247	SH 47	69.3	1 DRIVER
WASHINGTON TWSP	08/08/2014	FRIDAY	0049	SH 47	67.1	1 DRIVER
ELK TWSP	08/16/2014	SATURDAY	0010	CR 553	36.3	1 DRIVER
FRANKLIN TWSP	08/25/2014	MONDAY	1613	SH 40	32.7	1 DRIVER
EAST GREENWICH TWSP	08/28/2014	THURSDAY	1801	CR 551	18.7	1 DRIVER
DEPTFORD TWSP	09/07/2014	SUNDAY	1953	SH 45	22.5	1 PEDESTRIAN
MONROE TWSP	09/08/2014	MONDAY	2332	SH 42	0.2	1 PEDESTRIAN
MONROE TWSP	09/26/2014	FRIDAY	1518	SH 322	28.0	1 DRIVER
MONROE TWSP	09/28/2014	SUNDAY	2255	JANVIER RD	0.0	1 DRIVER
WESTVILLE BORO	10/06/2014	MONDAY	0257	SH 47	74.4	1 DRIVER
WOOLWICH TWSP	10/13/2014	MONDAY	0336	TURNPIKE	10.9	1 DRIVER
WASHINGTON TWSP	11/01/2014	SATURDAY	1246	CR 634	2.5	1 DRIVER
GREENWICH TWSP	11/12/2014	WEDNESDAY	1337	I-295	17.3	1 DRIVER
GLASSBORO BORO	11/21/2014	FRIDAY	1912	SH 47	63.5	1 PEDESTRIAN
LOGAN TWSP	12/09/2014	TUESDAY	1001	I-295	10.8	1 DRIVER
MONROE TWSP	12/19/2014	FRIDAY	0434	CR 555	30.6	1 DRIVER
LOGAN TWSP	12/19/2014	FRIDAY	1442	SH 130	14.1	1 DRIVER
WASHINGTON TWSP	12/24/2014	WEDNESDAY	1744	CR 655	9.1	1 PEDESTRIAN
FRANKLIN TWSP	12/28/2014	SUNDAY	1904	SH 47	56.0	1 PEDESTRIAN

HUDSON COUNTY

Municipality	Date	Day	Time	Road	MP	Persons Killed
JERSEY CITY	01/01/2014	WEDNESDAY	0329	MARIN BLVD	0.0	1 DRIVER
JERSEY CITY	01/19/2014	SUNDAY	2321	PALISADES AVE	0.0	1 PASSENGER
SECAUCUS TOWN	02/04/2014	TUESDAY	2149	TURNPIKE	113.7	1 DRIVER
JERSEY CITY	02/20/2014	THURSDAY	1846	SH 1	2.7	1 PEDALCYCLIST
NORTH BERGEN TWSP	03/19/2014	WEDNESDAY	1645	CR 501	34.0	1 PASSENGER
BAYONNE CITY	03/23/2014	SUNDAY	2201	CR 706	1.3	1 PEDESTRIAN
KEARNY TOWN	05/17/2014	SATURDAY	0622	TURNPIKE	110.2	1 PASSENGER
JERSEY CITY	06/13/2014	FRIDAY	0616	TURNPIKE	5.9	1 PASSENGER
KEARNY TOWN	06/28/2014	SATURDAY	0048	SH 1	1.4	1 DRIVER

Municipality	Date	Day	Time	Road	MP	Persons Killed
NORTH BERGEN TWSP	07/03/2014	THURSDAY	0540	SH 3	10.5	1 DRIVER, 2 PASSENGERS
KEARNY TOWN	07/10/2014	THURSDAY	1025	TURNPIKE	109.4	1 PEDESTRIAN
JERSEY CITY	08/03/2014	SUNDAY	0347	CR 612	1.8	1 PEDESTRIAN
JERSEY CITY	08/09/2014	SATURDAY	0417	SH 440	25.1	1 PASSENGER
WEEHAWKEN TWSP	09/02/2014	TUESDAY	0826	SH 495	3.0	1 PASSENGER
JERSEY CITY	09/17/2014	WEDNESDAY	0902	TURNPIKE	6.2	1 PASSENGER
NORTH BERGEN TWSP	09/21/2014	SUNDAY	0354	SH 1	57.0	1 DRIVER
BAYONNE CITY	11/01/2014	SATURDAY	1800	AVENUE C	2.1	1 PEDESTRIAN
BAYONNE CITY	11/01/2014	SATURDAY	2256	SH 440	20.0	1 PEDESTRIAN
NORTH BERGEN TWSP	11/14/2014	FRIDAY	2150	CR 501	34.2	1 PEDESTRIAN
JERSEY CITY	12/05/2014	FRIDAY	2317	CR 501	28.1	1 PEDESTRIAN
WEST NEW YORK TOWN	12/06/2014	SATURDAY	0229	CR 505	2.0	1 DRIVER
JERSEY CITY	12/24/2014	WEDNESDAY	0547	SH 1	55.9	1 DRIVER

HUNTERDON COUNTY

Municipality	Date	Day	Time	Road	MP	Persons Killed
EAST AMWELL TWS	01/11/2014	SATURDAY	2119	SH 202	7.0	1 PEDALCYCLIST
EAST AMWELL TWS	02/05/2014	WEDNESDAY	1915	SH 31	13.0	1 DRIVER
READINGTON TWSP	05/07/2014	WEDNESDAY	0126	I-78	26.3	1 PASSENGER
RARITAN TWSP	08/17/2014	SUNDAY	0157	DECKER RD	0.0	1 DRIVER
READINGTON TWSP	11/14/2014	FRIDAY	1450	FIRE LN	0.0	1 DRIVER
CLINTON TOWN	12/23/2014	TUESDAY	2215	SH 173	13.5	1 PEDESTRIAN

MERCER COUNTY

Municipality	Date	Day	Time	Road	MP	Persons Killed
EWING TWSP	01/04/2014	SATURDAY	0921	CR 579	1.0	1 DRIVER
ROBBINSVILLE TWSP	01/08/2014	WEDNESDAY	1428	SH 130	66.5	1 DRIVER
EWING TWSP	01/11/2014	SATURDAY	1648	TURNPIKE	0.3	1 PASSENGER
HAMILTON TWSP	01/21/2014	TUESDAY	1626	SH 29	0.7	1 DRIVER
PENNINGTON BORO	01/28/2014	TUESDAY	0746	SH 31	7.7	1 DRIVER
EWING TWSP	02/02/2014	SUNDAY	1652	CR 636	1.8	1 PEDESTRIAN
ROBBINSVILLE TWSP	02/10/2014	MONDAY	0035	TURNPIKE	60.5	1 PASSENGER
HAMILTON TWSP	03/05/2014	WEDNESDAY	2044	LIBERTY ST	1.2	1 PEDESTRIAN
ROBBINSVILLE TWSP	03/20/2014	THURSDAY	0320	HUTCHINSON RD	1.7	1 DRIVER
EAST WINDSOR TWSP	03/20/2014	THURSDAY	1933	CR 571	36.9	1 DRIVER
WEST WINDSOR TWP	03/20/2014	THURSDAY	2218	SH 1	11.8	1 DRIVER
LAWRENCE TWSP	05/03/2014	SATURDAY	0203	SH 206	47.6	1 DRIVER
LAWRENCE TWSP	06/06/2014	FRIDAY	2211	SH 1	6.0	1 PEDESTRIAN
EAST WINDSOR TWSP	06/15/2014	SUNDAY	1517	TOWN CENTER RD	0.0	1 PASSENGER
LAWRENCE TWSP	07/17/2014	THURSDAY	1508	SH 1	1.5	1 DRIVER
EAST WINDSOR TWSP	07/19/2014	SATURDAY	1554	LAKE DR	0.0	1 DRIVER
EAST WINDSOR TWSP	08/30/2014	SATURDAY	0920	SH 33	15.8	1 DRIVER
TRENTON	09/03/2014	WEDNESDAY	1230	MONMOUTH ST	0.0	1 DRIVER
LAWRENCE TWSP	09/12/2014	FRIDAY	1955	SH 1	1.8	1 PEDESTRIAN
HAMILTON TWSP	09/13/2014	SATURDAY	1626	LAMBERTON RD	0.0	1 DRIVER
EWING TWSP	09/14/2014	SUNDAY	1130	SH 29	7.6	1 DRIVER
WEST WINDSOR TWP	10/09/2014	THURSDAY	1903	CR 638	3.7	1 PEDESTRIAN
HOPEWELL TWSP	10/17/2014	FRIDAY	1636	CR 518	8.3	2 DRIVERS
TRENTON	10/24/2014	FRIDAY	2117	SH 33	0.9	1 PEDESTRIAN
TRENTON	12/22/2014	MONDAY	2114	SH 129	1.1	1 PEDESTRIAN

MIDDLESEX COUNTY

Municipality	Date	Day	Time	Road	MP	Persons Killed
EDISON TWSP	01/01/2014	WEDNESDAY	1532	TURNPIKE	84.8	1 DRIVER
WOODBIDGE TWSP	01/06/2014	MONDAY	1326	SH 440	2.3	1 DRIVER
PERTH AMBOY CITY	01/24/2014	FRIDAY	1855	SH 35	35.5	1 PEDESTRIAN
OLD BRIDGE TWSP	01/31/2014	FRIDAY	1930	SH 34	26.3	1 PEDESTRIAN
DUNELLEN BORO	02/01/2014	SATURDAY	1333	CR 678	0.4	1 DRIVER
NEW BRUNSWICK CITY	02/18/2014	TUESDAY	0438	BAYARD ST	0.0	1 PEDESTRIAN
EDISON TWSP	03/10/2014	MONDAY	0330	SH 1	30.5	1 PEDESTRIAN
EDISON TWSP	03/18/2014	TUESDAY	0908	CR 514	29.2	1 DRIVER
OLD BRIDGE TWSP	03/31/2014	MONDAY	1233	SH 9	126.4	1 DRIVER
PISCATAWAY TWSP	04/03/2014	THURSDAY	1500	CR 529	4.6	1 DRIVER
NORTH BRUNSWICK TWS	04/11/2014	FRIDAY	0821	SH 130	80.7	1 DRIVER
OLD BRIDGE TWSP	04/18/2014	FRIDAY	1546	SH 9	124.7	1 DRIVER
OLD BRIDGE TWSP	04/21/2014	MONDAY	1200	PARKWAY	121.6	1 DRIVER
CRANBURY TWSP	06/07/2014	SATURDAY	0100	TURNPIKE	71.4	1 PASSENGER
WOODBIDGE TWSP	07/10/2014	THURSDAY	2237	PARKWAY	129.0	1 DRIVER, 1 PASSENGER
SOUTH BRUNSWICK TWS	07/10/2014	THURSDAY	2320	SH 27	9.7	1 PEDESTRIAN

Municipality	Date	Day	Time	Road	MP	Persons Killed
OLD BRIDGE TWSP	07/16/2014	WEDNESDAY	1009	SH 9	123.0	1 DRIVER
MONROE TWSP	08/26/2014	TUESDAY	1953	CR 625	1.9	1 DRIVER
SOUTH PLAINFIELD BO	09/01/2014	MONDAY	0852	CR 603	4.1	1 DRIVER
WOODBIDGE TWSP	09/03/2014	WEDNESDAY	1114	PARKWAY	131.6	1 DRIVER
CRANBURY TWSP	09/11/2014	THURSDAY	1420	HALF ACRE RD	1.4	1 PASSENGER
EAST BRUNSWICK TWSP	09/17/2014	WEDNESDAY	2022	SH 18	38.1	1 PEDESTRIAN
SOUTH BRUNSWICK TWS	09/26/2014	FRIDAY	2329	TURNPIKE	75.3	1 PASSENGER
WOODBIDGE TWSP	10/08/2014	WEDNESDAY	0811	NEW DOVER RD	0.0	1 DRIVER
SOUTH BRUNSWICK TWS	10/08/2014	WEDNESDAY	1343	CR 610	5.7	1 DRIVER
WOODBIDGE TWSP	10/19/2014	SUNDAY	0409	TURNPIKE	93.5	1 PASSENGER
SAYREVILLE BORO	11/09/2014	SUNDAY	2253	SH 9	128.5	1 PASSENGER
CRANBURY TWSP	11/18/2014	TUESDAY	2107	TURNPIKE	69.3	1 DRIVER
WOODBIDGE TWSP	11/26/2014	WEDNESDAY	1149	SH 27	25.7	1 DRIVER
WOODBIDGE TWSP	12/02/2014	TUESDAY	1351	PARKWAY	128.2	1 DRIVER
NORTH BRUNSWICK TWS	12/09/2014	TUESDAY	0145	CR 617	6.5	1 DRIVER
SOUTH RIVER BORO	12/19/2014	FRIDAY	1536	CR 535	26.4	1 PEDESTRIAN

MONMOUTH COUNTY

Municipality	Date	Day	Time	Road	MP	Persons Killed
ABERDEEN TWSP	01/06/2014	MONDAY	1601	PARKWAY	119.6	1 DRIVER
HOWELL TWSP	01/08/2014	WEDNESDAY	0705	SH 34	9.6	1 DRIVER
MIDDLETOWN TWSP	02/01/2014	SATURDAY	0041	OAK HILL RD	0.0	1 DRIVER
BRIELLE BORO	02/05/2014	WEDNESDAY	0027	SH 35	15.1	1 PEDESTRIAN
MANALAPAN TWSP	02/11/2014	TUESDAY	1059	CR 522	16.5	1 DRIVER
HOWELL TWSP	03/12/2014	WEDNESDAY	1401	CR 549	17.0	1 PEDALCYCLIST
HOWELL TWSP	03/21/2014	FRIDAY	0110	SH 9	107.2	1 DRIVER
HOWELL TWSP	04/04/2014	FRIDAY	1110	WEST FARMS RD	0.0	1 DRIVER
MIDDLETOWN TWSP	04/08/2014	TUESDAY	0544	PARKWAY	112.5	1 DRIVER
UPPER FREEHOLD TWSP	04/13/2014	SUNDAY	1722	ROBBINSVILLE-CLARKSBURG RD	0.0	1 DRIVER
HOWELL TWSP	04/16/2014	WEDNESDAY	2206	ALEXANDER AVE	0.0	1 PASSENGER
BELMAR BORO	04/20/2014	SUNDAY	0208	SH 35	21.4	1 PASSENGER
KEANSBURG BORO	04/22/2014	TUESDAY	1606	FOREST AVE	0.0	1 PEDESTRIAN
HOWELL TWSP	05/29/2014	THURSDAY	1632	FAIRFIELD RD	0.0	1 DRIVER
FREEHOLD TWSP	06/09/2014	MONDAY	2336	SH 9	111.7	1 PEDESTRIAN
OCEAN TWSP	06/11/2014	WEDNESDAY	0749	SH 35	27.5	1 PEDESTRIAN
MILLSTONE TWSP	06/26/2014	THURSDAY	1948	ELY HARMONY RD	4.7	1 DRIVER
MILLSTONE TWSP	07/15/2014	TUESDAY	1632	CR 537	43.5	1 DRIVER
HOWELL TWSP	07/17/2014	THURSDAY	0809	CR 524	0.8	1 DRIVER
BELMAR BORO	07/18/2014	FRIDAY	2359	SH 71	5.0	1 DRIVER
TINTON FALLS BORO	07/22/2014	TUESDAY	0916	PARKWAY	107.9	1 PEDESTRIAN
SEA GIRT BORO	08/07/2014	THURSDAY	1240	CR 49	1.3	1 PEDESTRIAN
ASBURY PARK CIT	08/10/2014	SUNDAY	0053	MEMORIAL DR	0.0	1 DRIVER
FREEHOLD TWSP	08/19/2014	TUESDAY	1547	CR 55	0.9	2 DRIVERS, 1 PASSENGER
COLTS NECK TWSP	08/22/2014	FRIDAY	0747	SH 34	16.9	1 DRIVER
NEPTUNE TWSP	08/24/2014	SUNDAY	0125	SH 33	41.3	1 DRIVER
ABERDEEN TWSP	08/27/2014	WEDNESDAY	0119	PARKWAY	119.0	1 PEDESTRIAN
MIDDLETOWN TWSP	09/16/2014	TUESDAY	0321	SH 36	20.3	1 PEDESTRIAN
MARLBORO TWSP	09/21/2014	SUNDAY	1807	SH 18	29.0	1 DRIVER
WALL TWSP	09/24/2014	WEDNESDAY	0252	SH 34	7.7	1 DRIVER
LONG BRANCH CITY	09/27/2014	SATURDAY	0811	SH 71	12.8	1 DRIVER
FREEHOLD TWSP	09/27/2014	SATURDAY	2010	CR 55	0.9	1 PASSENGER
HOWELL TWSP	10/08/2014	WEDNESDAY	1504	CHURCH RD	0.0	1 PEDESTRIAN
LONG BRANCH CITY	10/16/2014	THURSDAY	1907	THIRD AVE	0.0	1 PEDESTRIAN
MANALAPAN TWSP	10/22/2014	WEDNESDAY	1938	SH 33	36.2	1 PEDESTRIAN
BELMAR BORO	11/02/2014	SUNDAY	0319	SH 35	20.7	1 DRIVER
MIDDLETOWN TWSP	11/09/2014	SUNDAY	0325	CR 12	2.8	1 DRIVER
FAIR HAVEN BORO	11/29/2014	SATURDAY	1525	CR 10	2.9	1 PEDALCYCLIST
EATONTOWN BORO	12/03/2014	WEDNESDAY	0947	CR 51	1.9	1 DRIVER
HOLMDEL TWSP	12/05/2014	FRIDAY	2343	SH 34	19.1	1 DRIVER
HOLMDEL TWSP	12/09/2014	TUESDAY	2037	MIDDLE RD	0.0	1 PEDESTRIAN
NEPTUNE TWSP	12/14/2014	SUNDAY	0827	SH 66	1.4	1 DRIVER
NEPTUNE TWSP	12/16/2014	TUESDAY	1816	SH 35	23.5	1 PEDALCYCLIST
TINTON FALLS BORO	12/18/2014	THURSDAY	1212	RUTGERS DR	0.0	1 DRIVER
MIDDLETOWN TWSP	12/29/2014	MONDAY	1810	SH 35	38.7	1 PEDESTRIAN

MORRIS COUNTY

Municipality	Date	Day	Time	Road	MP	Persons Killed
ROCKAWAY TWSP	02/23/2014	SUNDAY	2359	SH 46	39.6	1 PEDESTRIAN
PARSIPPANY-TROY HIL	03/03/2014	MONDAY	1531	I-80	42.0	1 DRIVER

Municipality	Date	Day	Time	Road	MP	Persons Killed
HARDING TWSP	03/04/2014	TUESDAY	1326	SH 202	39.8	1 DRIVER
ROXBURY TWSP	06/03/2014	TUESDAY	1837	SH 46	31.0	1 PEDESTRIAN
ROCKAWAY TWSP	06/22/2014	SUNDAY	0214	CR 513	50.8	1 DRIVER
MONTVILLE TWSP	06/29/2014	SUNDAY	1240	I-287	48.6	1 DRIVER
RANDOLPH TWSP	07/26/2014	SATURDAY	1337	IRONIA RD	0.0	2 PASSENGERS
PARSIPPANY-TROY HIL	08/27/2014	WEDNESDAY	1138	I-80	43.2	1 DRIVER
MOUNT OLIVE TWSP	08/28/2014	THURSDAY	0954	SH 206	91.9	1 PASSENGER
ROCKAWAY TWSP	09/13/2014	SATURDAY	0515	I-80	34.8	1 DRIVER
KINNELON BORO	10/16/2014	THURSDAY	1500	I-287	50.6	1 PASSENGER
PARSIPPANY-TROY HIL	12/09/2014	TUESDAY	1918	BALDWIN RD	0.0	1 PEDESTRIAN
PARSIPPANY-TROY HIL	12/12/2014	FRIDAY	1810	SH 46	47.2	1 DRIVER

OCEAN COUNTY

Municipality	Date	Day	Time	Road	MP	Persons Killed
BRICK TWSP	01/10/2014	FRIDAY	0838	CR 630	3.1	1 PEDESTRIAN
TOMS RIVER	02/08/2014	SATURDAY	0135	YELLOWBANK RD	0.0	1 PASSENGER
JACKSON TWSP	03/12/2014	WEDNESDAY	2028	CR 547	3.8	1 DRIVER
JACKSON TWSP	03/13/2014	THURSDAY	2215	CR 571	17.3	1 DRIVER
LAKEWOOD TWSP	03/18/2014	TUESDAY	0311	SH 88	1.2	1 DRIVER
BERKELEY TWSP	03/21/2014	FRIDAY	2010	CR 85	2.2	1 PEDESTRIAN
LITTLE EGG HARBOR T	03/27/2014	THURSDAY	2342	CR 2	1.5	1 DRIVER
BRICK TWSP	04/06/2014	SUNDAY	0418	PARKWAY	93.4	1 PASSENGER
LAKEWOOD TWSP	04/14/2014	MONDAY	1741	CR 30	0.3	1 DRIVER
TOMS RIVER	04/14/2014	MONDAY	2248	SH 9	95.8	1 DRIVER
OCEAN TWSP	04/15/2014	TUESDAY	1802	CR 613	0.6	1 DRIVER
BRICK TWSP	05/11/2014	SUNDAY	1225	PARKWAY	91.2	1 PASSENGER
STAFFORD TWSP	05/17/2014	SATURDAY	2209	SH 72	22.6	1 PEDESTRIAN
TOMS RIVER	05/18/2014	SUNDAY	2128	SH 9	98.5	1 PEDESTRIAN
LAKEWOOD TWSP	05/22/2014	THURSDAY	1408	ELEVENTH ST	0.0	1 PEDESTRIAN
STAFFORD TWSP	05/22/2014	THURSDAY	2116	SH 72	18.7	1 DRIVER
BERKELEY TWSP	06/07/2014	SATURDAY	1715	JAMAICA BLVD	0.0	1 DRIVER
JACKSON TWSP	06/07/2014	SATURDAY	1755	CR 528	27.3	1 DRIVER
LAKEWOOD TWSP	06/14/2014	SATURDAY	0156	CR 526	31.2	1 DRIVER
MANCHESTER TWSP	06/22/2014	SUNDAY	1415	SH 37	0.6	1 DRIVER
EAGLESWOOD TWSP	07/07/2014	MONDAY	1704	PARKWAY	60.5	1 DRIVER
TOMS RIVER	07/13/2014	SUNDAY	1603	SH 37	11.9	1 DRIVER
LACEY TWSP	07/14/2014	MONDAY	0054	PARKWAY	73.0	1 DRIVER
STAFFORD TWSP	07/26/2014	SATURDAY	1446	PARKWAY	63.6	1 DRIVER, 1 PASSENGER
TOMS RIVER	07/27/2014	SUNDAY	0206	CR 549	1.5	1 DRIVER
TOMS RIVER	07/29/2014	TUESDAY	1411	CR 623	2.7	1 DRIVER
TOMS RIVER	08/02/2014	SATURDAY	2321	SH 70	48.6	1 PEDESTRIAN
LACEY TWSP	08/04/2014	MONDAY	2355	SH 9	80.9	1 PEDESTRIAN
OCEAN TWSP	08/05/2014	TUESDAY	1737	WHIPPANY RD	0.0	1 DRIVER
LAKEWOOD TWSP	08/09/2014	SATURDAY	1848	SH 88	1.1	1 PEDESTRIAN
LAKEWOOD TWSP	08/10/2014	SUNDAY	1520	CR 528	30.7	1 DRIVER
LACEY TWSP	09/18/2014	THURSDAY	0602	CR 539	16.5	1 DRIVER
TOMS RIVER	10/07/2014	TUESDAY	1931	CR 571	6.3	1 PEDESTRIAN
TOMS RIVER	10/07/2014	TUESDAY	1947	SH 37	10.1	1 PEDESTRIAN
BRICK TWSP	10/28/2014	TUESDAY	1333	CR 6	0.0	1 DRIVER
TOMS RIVER	11/07/2014	FRIDAY	2149	PARKWAY	85.4	1 DRIVER
MANCHESTER TWSP	11/08/2014	SATURDAY	2325	NEW YORK AVE	0.0	1 PEDESTRIAN
JACKSON TWSP	11/10/2014	MONDAY	1016	BETHEL CHURCH RD	0.0	1 DRIVER
BRICK TWSP	11/10/2014	MONDAY	1622	SH 88	5.4	1 DRIVER
OCEAN TWSP	11/10/2014	MONDAY	1844	SH 9	77.6	1 PEDESTRIAN
LAKEHURST BORO	11/20/2014	THURSDAY	1436	CR 3	0.1	1 PASSENGER
PLUMSTED TWSP	11/29/2014	SATURDAY	0651	CR 539	35.0	1 DRIVER
LAKEWOOD TWSP	12/03/2014	WEDNESDAY	1755	SH 9	102.4	1 PEDESTRIAN
LAKEWOOD TWSP	12/24/2014	WEDNESDAY	1409	FOREST PARK CIR	0.0	1 PEDESTRIAN

PASSAIC COUNTY

Municipality	Date	Day	Time	Road	MP	Persons Killed
PATERSON CITY	01/17/2014	FRIDAY	0400	SH 20	0.8	1 DRIVER
CLIFTON CITY	02/11/2014	TUESDAY	1420	CR 509	22.7	1 DRIVER
CLIFTON CITY	03/03/2014	MONDAY	0259	SH 3	3.1	1 PEDESTRIAN
CLIFTON CITY	03/15/2014	SATURDAY	1706	SH 21	14.0	1 DRIVER
WAYNE TWSP	04/04/2014	FRIDAY	1838	CR 670	1.0	1 PASSENGER
PATERSON CITY	04/26/2014	SATURDAY	0218	CR 504	13.9	1 DRIVER, 1 PASSENGER
CLIFTON CITY	04/29/2014	TUESDAY	1812	CR 622	0.6	1 DRIVER
PASSAIC CITY	05/07/2014	WEDNESDAY	0235	SH 21	11.4	1 DRIVER
WAYNE TWSP	05/12/2014	MONDAY	1427	NELLIS DR	0.0	1 DRIVER

Municipality	Date	Day	Time	Road	MP	Persons Killed
WEST MILFORD TWSP	05/25/2014	SUNDAY	1923	CR 693	4.9	1 DRIVER
WAYNE TWSP	06/01/2014	SUNDAY	0953	CR 504	7.4	1 DRIVER
PATERSON CITY	06/20/2014	FRIDAY	2243	CR 653	0.2	1 DRIVER
CLIFTON CITY	06/21/2014	SATURDAY	1332	PARKWAY	155.1	1 DRIVER
WEST MILFORD TWSP	07/21/2014	MONDAY	0641	CR 513	57.8	1 DRIVER
TOTOWA BORO	07/28/2014	MONDAY	1658	CR 646	2.6	1 PASSENGER
WAYNE TWSP	08/09/2014	SATURDAY	0348	I-80	53.8	1 PEDESTRIAN
HAWTHORNE BORO	08/10/2014	SUNDAY	1412	GRAND AVE	0.0	1 PEDESTRIAN
WOODLAND PARK BORO	09/11/2014	THURSDAY	0030	CR 633	1.4	1 DRIVER
RINGWOOD BORO	09/13/2014	SATURDAY	0508	CR 511	27.6	1 DRIVER
WOODLAND PARK BORO	10/16/2014	THURSDAY	0701	CR 635	0.7	1 PEDESTRIAN
WANAQUE BORO	11/27/2014	THURSDAY	0651	I-287	55.9	1 DRIVER
WAYNE TWSP	12/16/2014	TUESDAY	0613	CR 681	2.7	1 PEDESTRIAN
WAYNE TWSP	12/28/2014	SUNDAY	1101	CR 504	7.6	1 DRIVER

SALEM COUNTY

Municipality	Date	Day	Time	Road	MP	Persons Killed
UPPER PITTSBORO TW	02/21/2014	FRIDAY	0738	SH 40	18.1	1 DRIVER
CARNEYS POINT TWSP	02/28/2014	FRIDAY	1832	I-295	3.8	1 DRIVER
UPPER PITTSBORO TW	04/15/2014	TUESDAY	0526	SH 40	20.8	1 PASSENGER
UPPER PITTSBORO TW	05/04/2014	SUNDAY	1524	CR 611	9.0	1 DRIVER, 1 PASSENGER
MANNINGTON TWSP	05/10/2014	SATURDAY	0023	CR 659	0.8	1 DRIVER
PITTSBORO TWSP	06/10/2014	TUESDAY	1517	CR 613	2.0	1 DRIVER
ALLOWAY TWSP	06/14/2014	SATURDAY	2000	CR 540	14.8	1 DRIVER
CARNEYS POINT TWSP	06/22/2014	SUNDAY	1338	SH 48	1.7	1 DRIVER
PENNSVILLE TWSP	08/08/2014	FRIDAY	1246	SH 49	7.9	1 DRIVER, 1 PASSENGER
ALLOWAY TWSP	08/15/2014	FRIDAY	2337	CR 657	6.1	1 DRIVER, 1 PASSENGER
LOWER ALLOWAYS CREE	08/17/2014	SUNDAY	0149	HELL NECK RD	0.0	1 DRIVER
QUINTON TWSP	08/27/2014	WEDNESDAY	1535	SH 49	10.6	1 DRIVER
PILESBORO TWSP	10/05/2014	SUNDAY	1544	TURNPIKE	7.7	1 DRIVER
PILESBORO TWSP	10/17/2014	FRIDAY	2331	CR 603	4.5	1 PEDESTRIAN
PILESBORO TWSP	11/06/2014	THURSDAY	1316	CR 672	5.7	1 DRIVER, 1 PASSENGER

SOMERSET COUNTY

Municipality	Date	Day	Time	Road	MP	Persons Killed
MONTGOMERY TWSP	01/16/2014	THURSDAY	0626	SH 206	61.0	1 DRIVER
BERNARDS TWSP	02/28/2014	FRIDAY	1315	CR 512	20.7	1 DRIVER
FRANKLIN TWSP	03/11/2014	TUESDAY	2149	CR 514	20.7	1 DRIVER
WATCHUNG BORO	03/13/2014	THURSDAY	0247	I-78	42.3	1 DRIVER
MANVILLE BORO	03/29/2014	SATURDAY	1955	CR 533	27.7	1 PEDESTRIAN
HILLSBOROUGH TWSP	04/02/2014	WEDNESDAY	1746	CR 677	0.6	1 DRIVER
BRIDGEWATER TWSP	04/26/2014	SATURDAY	0226	SH 22	36.6	1 PEDESTRIAN
BERNARDS TWSP	05/18/2014	SUNDAY	0204	I-287	27.4	1 PEDESTRIAN
FRANKLIN TWSP	05/22/2014	THURSDAY	2056	CR 619	0.4	1 DRIVER
BRIDGEWATER TWSP	05/31/2014	SATURDAY	1528	LEGHORN AVE	0.0	1 DRIVER
BRIDGEWATER TWSP	06/11/2014	WEDNESDAY	1655	SH 22	35.2	1 DRIVER
FRANKLIN TWSP	06/17/2014	TUESDAY	0936	WESTON RD	0.0	1 PEDALCYCLIST
FRANKLIN TWSP	07/14/2014	MONDAY	0447	CR 518	18.3	1 DRIVER
NORTH PLAINFIELD BO	08/04/2014	MONDAY	0533	SH 22	43.8	1 PEDESTRIAN
BERNARDS TWSP	08/07/2014	THURSDAY	0124	I-287	26.1	1 DRIVER
WATCHUNG BORO	08/15/2014	FRIDAY	0128	HIGH TOR DR	0.0	1 DRIVER
BRANCHBURG TWSP	09/06/2014	SATURDAY	0535	SH 22	30.7	1 PEDALCYCLIST
FRANKLIN TWSP	09/21/2014	SUNDAY	0255	WESTON RD	0.0	1 DRIVER, 1 PASSENGER
GREEN BROOK TWSP	10/09/2014	THURSDAY	0329	SH 22	40.7	1 DRIVER
MONTGOMERY TWSP	10/21/2014	TUESDAY	0652	CR 601	5.2	1 DRIVER
BRIDGEWATER TWSP	11/01/2014	SATURDAY	1255	SH 22	36.1	1 PASSENGER
FRANKLIN TWSP	11/12/2014	WEDNESDAY	1154	CR 615	5.1	1 DRIVER
FAR HILLS BORO	12/05/2014	FRIDAY	1137	CR 512	14.6	1 DRIVER
WARREN TWSP	12/22/2014	MONDAY	1906	I-78	37.9	1 DRIVER

SUSSEX COUNTY

Municipality	Date	Day	Time	Road	MP	Persons Killed
FRANKFORD TWSP	03/15/2014	SATURDAY	2305	SH 206	117.4	1 PEDESTRIAN
ANDOVER TWSP	04/15/2014	TUESDAY	1737	SH 206	104.6	1 PASSENGER
VERNON TWSP	05/17/2014	SATURDAY	2142	CANISTEAR RD	0.0	1 DRIVER
SANDYSTON TWSP	05/28/2014	WEDNESDAY	0536	SH 206	121.0	1 DRIVER
SANDYSTON TWSP	06/22/2014	SUNDAY	1432	CR 560	2.5	1 DRIVER
HAMPTON TWSP	09/20/2014	SATURDAY	0524	SH 206	111.3	1 DRIVER
NEWTON TOWN	12/15/2014	MONDAY	1433	SH 206	109.3	1 PEDESTRIAN

UNION COUNTY

Municipality	Date	Day	Time	Road	MP	Persons Killed
SPRINGFIELD TWSP	01/05/2014	SUNDAY	1405	I-78	48.3	1 DRIVER
PLAINFIELD CITY	01/13/2014	MONDAY	2017	CENTRAL AVE	0.0	1 DRIVER
CRANFORD TWSP	01/20/2014	MONDAY	2141	PARKWAY	138.9	1 DRIVER
WESTFIELD TOWN	02/02/2014	SUNDAY	1756	PROSPECT ST	0.0	1 PEDESTRIAN
ELIZABETH CITY	02/10/2014	MONDAY	1756	SOUTH FIRST ST	0.0	1 PEDESTRIAN
ELIZABETH CITY	02/10/2014	MONDAY	2153	SH 439	3.7	1 PEDESTRIAN
PLAINFIELD CITY	03/02/2014	SUNDAY	0220	EAST 7TH ST	0.0	1 DRIVER, 1 PASSENGER
CRANFORD TWSP	03/09/2014	SUNDAY	0346	PARKWAY	137.9	1 PEDESTRIAN
ELIZABETH CITY	03/10/2014	MONDAY	0622	MADISON AVE	0.0	1 PEDESTRIAN
ROSELLE BORO	03/13/2014	THURSDAY	1630	CR 617	3.8	1 PEDESTRIAN
LINDEN CITY	04/06/2014	SUNDAY	0142	TURNPIKE	96.5	1 DRIVER
SUMMIT CITY	05/03/2014	SATURDAY	0403	I-78	45.8	1 DRIVER, 1 PASSENGER
UNION TWSP	05/07/2014	WEDNESDAY	2057	CR 619	5.7	1 PEDESTRIAN
RAHWAY CITY	05/10/2014	SATURDAY	1426	SH 27	28.8	1 DRIVER
ELIZABETH CITY	05/11/2014	SUNDAY	2021	YORK ST	0.0	1 DRIVER
SCOTCH PLAINS TWSP	09/13/2014	SATURDAY	2145	SH 22	47.9	1 DRIVER, 1 PASSENGER
UNION TWSP	09/23/2014	TUESDAY	1120	JEANETTE AVE	0.0	1 PEDESTRIAN
UNION TWSP	10/06/2014	MONDAY	0604	SH 82	0.9	1 PEDESTRIAN
ELIZABETH CITY	10/26/2014	SUNDAY	0603	DOWD AVE	0.0	1 PEDALCYCLIST
ELIZABETH CITY	10/26/2014	SUNDAY	0714	TURNPIKE	102.7	1 DRIVER
NEW PROVIDENCE BORO	11/04/2014	TUESDAY	1827	MAPLE ST	0.0	1 DRIVER
ELIZABETH CITY	11/25/2014	TUESDAY	1825	TURNPIKE	99.5	1 PASSENGER
LINDEN CITY	11/26/2014	WEDNESDAY	0644	CR 619	0.3	1 PEDESTRIAN
ELIZABETH CITY	11/27/2014	THURSDAY	0322	SH 1	44.5	1 PEDESTRIAN
UNION TWSP	12/06/2014	SATURDAY	1243	I-78	52.4	1 DRIVER
RAHWAY CITY	12/12/2014	FRIDAY	1738	SH 27	28.0	1 PEDESTRIAN
UNION TWSP	12/15/2014	MONDAY	2007	CR 630	0.6	1 PEDESTRIAN

WARREN COUNTY

Municipality	Date	Day	Time	Road	MP	Persons Killed
FRANKLIN TWSP	03/12/2014	WEDNESDAY	0609	CR 632	5.7	1 DRIVER
HACKETTSTOWN TOWN	03/20/2014	THURSDAY	1031	GRAND AVE	0.0	1 DRIVER
HOPE TWSP	04/14/2014	MONDAY	2124	I-80	12.0	1 DRIVER
FRELINGHUYSEN TWSP	06/19/2014	THURSDAY	0331	SH 94	14.7	1 DRIVER
POHATCONG TWSP	09/24/2014	WEDNESDAY	1555	I-78	4.8	1 DRIVER
HOPE TWSP	12/24/2014	WEDNESDAY	1623	CR 519	46.5	1 DRIVER

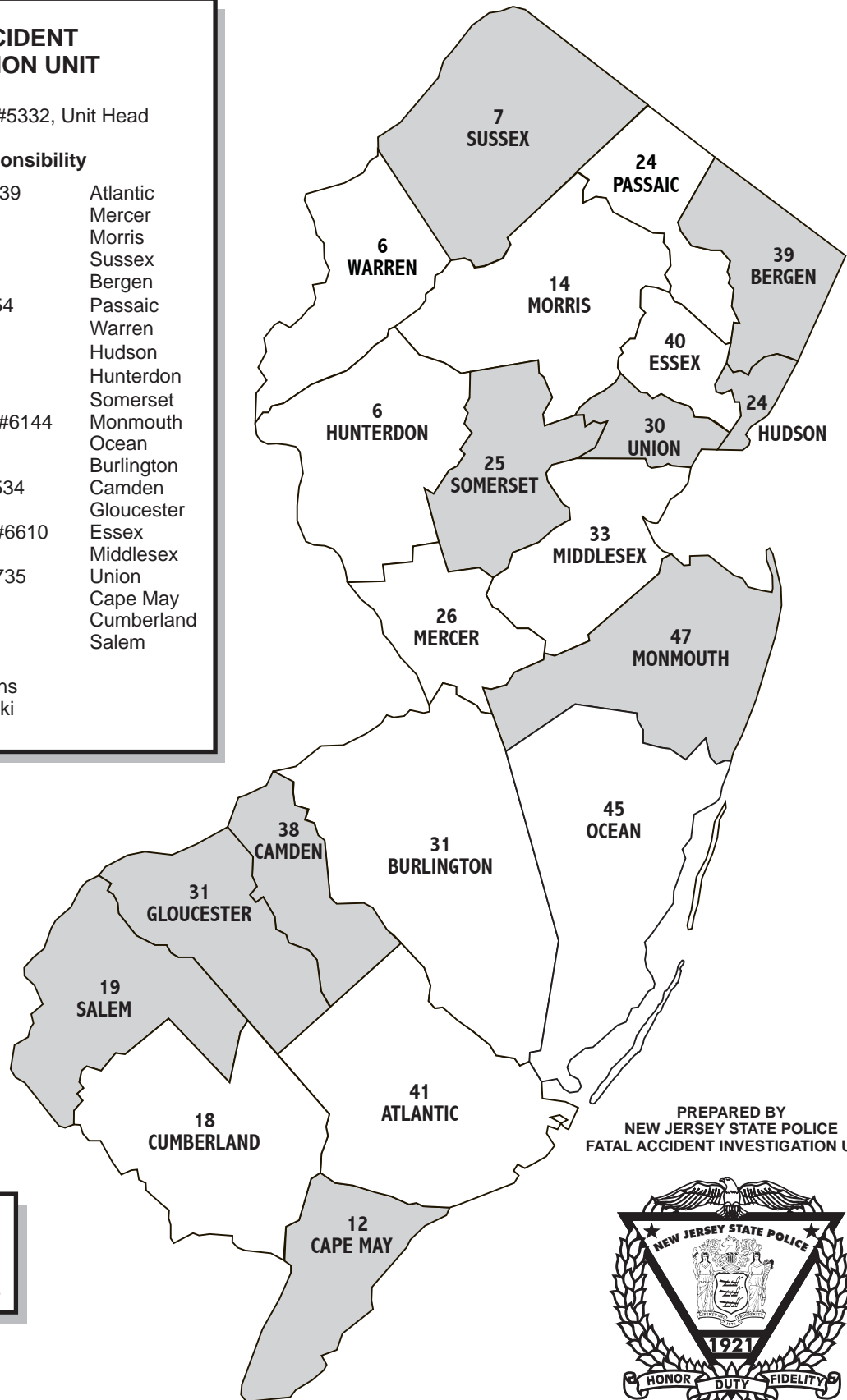
FATALITIES BY COUNTY FOR 2014

FATAL ACCIDENT INVESTIGATION UNIT

DSFC Robert Babitz #5332, Unit Head

Areas of Responsibility


DSG Matthew Razukas #5939	Atlantic
DSG Patrick Brady #5951	Mercer
DSG Derek DiStaso #6186	Morris
	Sussex
DSG Daniel Oliveira #6419	Bergen
Tpr.I Jeffrey Heimbach #6454	Passaic
	Warren
Tpr.I Daniel Wojcik #6657	Hudson
	Hunterdon
	Somerset
Det.I Gerrit Nieuwenhuizen #6144	Monmouth
Det.I David Guinan #6266	Ocean
Det.I Edward Long #6305	Burlington
Det.I Michael Townsend #6534	Camden
	Gloucester
	Essex
Tpr.II Anthony Sardanopoli #6610	Middlesex
Det.II Robert Nuber #6651	Union
Det.II Matthew Kowalski #6735	Cape May
Tpr.II Paul Applegate #6774	Cumberland
	Salem
Head Clerk Cynthia Flagg	
FARS Analyst Sandra Jenkins	
FARS Analyst Lisa Glodowski	



PREPARED BY
NEW JERSEY STATE POLICE
FATAL ACCIDENT INVESTIGATION UNIT



LEGEND

Shaded Areas 
Denote Increase from 2013.