

FATAL MOTOR VEHICLE CRASH COMPARATIVE DATA REPORT FOR THE STATE OF NEW JERSEY



2008

COMPILED BY THE
NEW JERSEY STATE POLICE
FATAL ACCIDENT
INVESTIGATION UNIT



*Cover Photo Courtesy of the Home News
Jason Towlen*



State of New Jersey
OFFICE OF THE ATTORNEY GENERAL
DEPARTMENT OF LAW AND PUBLIC SAFETY
DIVISION OF STATE POLICE
POST OFFICE BOX 7068
WEST TRENTON NJ 08628-0068
(609) 882-2000

JON S. CORZINE
Governor

ANNE MILGRAM
Attorney General

COLONEL JOSEPH R. FUENTES
Superintendent

Dear Reader:

The year 2008 was yet another monumental year for the State of New Jersey in reducing the number of fatal motor vehicle crashes. During 2008, New Jersey recorded over an 18% decrease in fatal crashes, with a total of 555 fatal collisions resulting in 590 fatalities. It is through the dedication of the New Jersey State Police, local and county police departments and various nonprofit organizations, that we as a state continue to be leaders within the nation in keeping our highways safe and reducing the number of fatalities on our roadways.

Our efforts in reducing the number of motor vehicle deaths through education, enforcement and roadway engineering must continue, as highway fatalities are still one of the leading causes of death in New Jersey and the nation. The nationwide death toll for 2008 was 37,261, representing a national average of 102 deaths per day.

On the following pages you will find statistics of the fatal motor vehicle crash records compiled by the Fatal Accident Investigation Unit of the Division of State Police for 2008. This report constitutes a detailed look at the causes and results of fatal collisions throughout the state during 2008. Hopefully, the continued effort and cooperation of the public, federal, state, and local agencies will help us maintain our traffic safety records in the years ahead.

Sincerely,

Joseph R. Fuentes
Colonel
Superintendent



TABLE OF CONTENTS

STATISTICAL SUMMARY

2008 Quick Facts	1
2008 Motor Vehicle Fatal Crashes and Fatalities with a Comparison of the 1989-2008 Crashes and Fatalities	2
A. Crash Victim Classification by Month	3
B. Crashes and Fatalities by Month of Occurrence	3
C. Crash Victim Classification by County	4
D. Crashes by County of Occurrence and Roadway Classification	5
E. Fatalities and Injuries According to Crash Type Classification	6
F. Hours of Occurrence	7
G. Weather Conditions	7
H. Day of Occurrence	8
I. Age of Driver Victims	8
J. Age of Pedestrian Victims	8
K. Sex of Pedestrians	9
L. Condition of All Drivers	9
M. Alcohol Factor	10
Victim Alcohol Factor, 2004-2008 Comparison	11
Victim Alcohol Factors for the Year 2008	11
N. Alcohol Involvement of Deceased Drivers Related to Manner of Collision	12
O. Manner of Collision	12
P. Type of Vehicles Involved (Including Parked)	13
Q. Character of Road	14
R. Road Designation	14
S. Age of Drivers	15
T. Sex of Drivers	15
U. What Drivers Were Doing	16
V. What Pedestrians Were Doing	16
W. Contributing Circumstances	17

SPECIFIC AREAS OF CONCERN

Interstate Highway Fatalities	19
Pedalcycle Crashes	20
Motorcycle Crashes	21
Tractor-Trailer Crashes	22
Restraint Usage	23
17 - 20 Age Group	24
Fatal Crashes and Persons Killed for Selected Holiday Periods	25
Ten Year Experience	26
Fatal Crash Investigation Summary by Troop	27
Fatal Crashes by County, Municipality, Date, Time and Location	30
Map - Fatalities by County	39

QUICK FACTS

- Nationwide, the fatality rate remained at a historic low of 1.27 fatalities per hundred million vehicle miles traveled.
- Nationwide preliminary statistics indicate there were 37,261 people killed.
- In New Jersey, there were 555 fatal crashes with 590 people killed.
- There was a decrease of 119 fatal crashes and a decrease of 134 fatalities.
- Of the fatalities, 31.7 % had consumed alcohol to some extent.
- Of all drivers, 20.7 % were legally intoxicated.
- An average of 1.61 persons were killed every day.
- There were 80 fatal crashes involving 89 motorcycles.
- Pedalcyclists accounted for 19 fatal crashes.
- The pedestrian death toll was 138.
- There were a total of 29 hit and run fatal crashes involving 51 vehicles. The victims were comprised of 6 drivers, 5 passengers, 19 pedestrians and 2 pedalcyclists.
- Of the 810 drivers listed, 36 New Jersey drivers and 1 out-of-state driver were suspended. There were 3 drivers without valid licenses.
- There are 38,123 miles of public open roads in the state of New Jersey, indicating one death for every 64.6 miles.
- Straight roads were involved in 56.3 % of all fatal crashes.
- Of all fatal crashes, 83.3 % occurred during clear weather conditions.
- Of the known drivers involved in fatal crashes, 75.1 % were males.
- Of the vehicles involved in fatal crashes, 50.2 % involved passenger cars.
- There were 30 tractor-trailers involved in 29 fatal crashes which resulted in 32 fatalities.

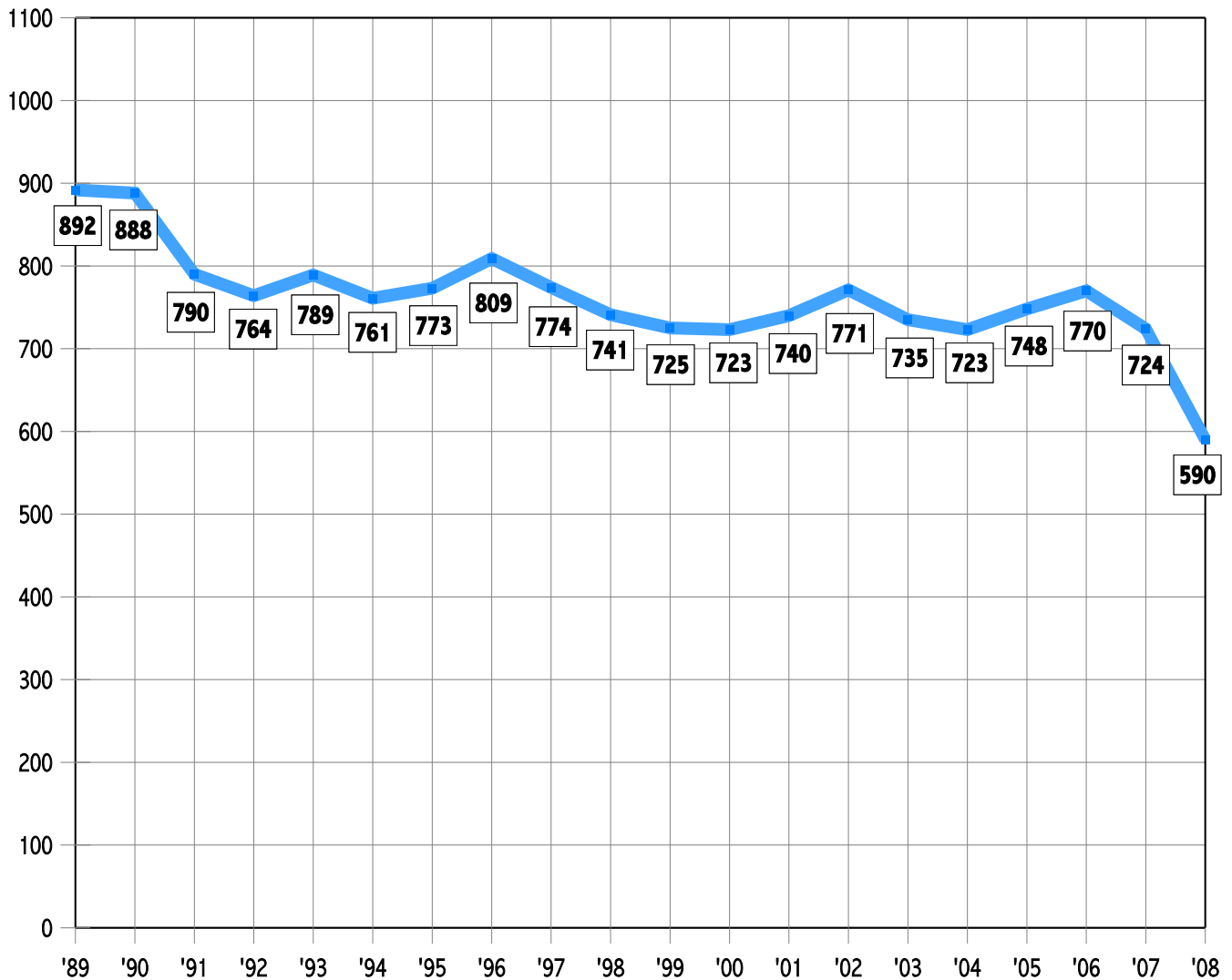
SUBJECT

Statistical Summary of 2008 Motor Vehicle Fatal Crashes and Fatalities with a Comparison of the 2004-2008 Crashes and Fatalities.

Statistics	2004	2005	2006	2007	2008
Fatal Crashes	684	691	708	674	555
Fatalities	723	748	770	724	590

TREND IN FATALITIES

20 Year Trend



A. VICTIM CLASSIFICATION BY MONTH - 2008

Month	Driver	Passenger	Pedalcyclist	Pedestrian	Totals
January	34	8	3	14	59
February	19	8	0	13	40
March	18	7	1	7	33
April	30	8	1	11	50
May	28	7	1	10	46
June	30	8	5	8	51
July	30	10	1	14	55
August	31	12	4	5	52
September	25	10	2	9	46
October	29	14	1	16	60
November	28	12	1	11	52
December	18	8	0	20	46
Totals	320	112	20	138	590

B. CRASHES AND FATALITIES BY MONTH OF OCCURRENCE

Month	Crashes					Fatalities				
	2004	2005	2006	2007	2008	2004	2005	2006	2007	2008
January	49	46	63	62	55	52	49	69	69	59
February	47	31	40	42	38	49	33	42	45	40
March	45	52	60	51	33	48	59	63	57	33
April	44	56	59	40	46	44	59	66	41	50
May	58	50	67	54	45	60	51	72	55	46
June	64	73	40	64	48	66	76	42	67	51
July	62	60	67	76	51	68	66	72	79	55
August	65	57	62	59	50	67	65	67	66	52
September	64	70	69	57	41	69	72	76	63	46
October	69	70	63	67	54	76	74	66	70	60
November	55	68	55	47	49	58	78	63	53	52
December	62	58	63	55	45	66	66	72	59	46
TOTAL	684	691	708	674	555	723	748	770	724	590

C. CRASH VICTIM CLASSIFICATION BY COUNTY

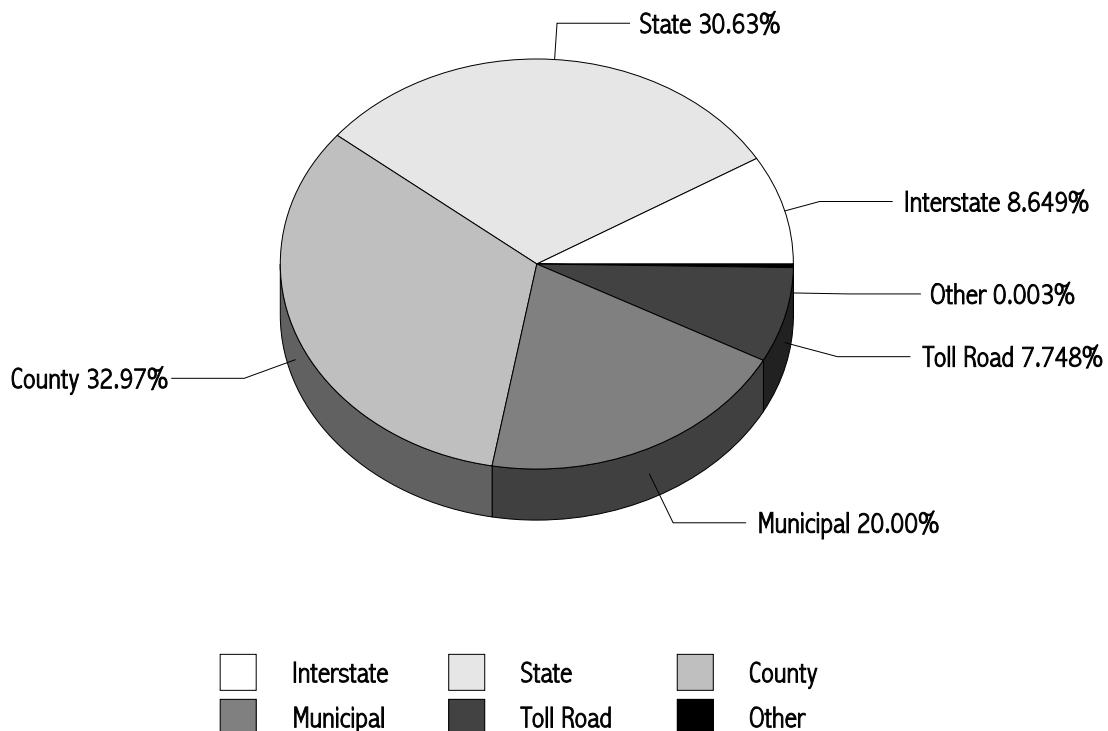
County	Victim Classification					
	Crashes	Killed	Driver	Passenger	Pedestrian	Pedalcyclist
Atlantic	30	31	17	8	6	0
Bergen	22	23	10	5	7	1
Burlington	45	45	23	6	12	4
Camden	42	44	25	4	15	0
Cape May	11	11	8	3	0	0
Cumberland	23	23	15	5	2	1
Essex	43	49	23	11	14	1
Gloucester	29	33	14	13	5	1
Hudson	24	27	13	4	6	4
Hunterdon	9	11	6	2	3	0
Mercer	20	22	11	6	4	1
Middlesex	42	46	28	9	8	1
Monmouth	45	47	29	9	7	2
Morris	25	26	15	2	6	3
Ocean	37	38	20	8	10	0
Passaic	25	25	9	5	11	0
Salem	14	16	13	3	0	0
Somerset	15	15	8	2	5	0
Sussex	14	14	12	2	0	0
Union	35	38	17	4	16	1
Warren	5	6	4	1	1	0
TOTAL	555	590	320	112	138	20

D. CRASHES BY COUNTY OF OCCURRENCE AND ROADWAY CLASSIFICATION

County	Interstate	State	County	Municipal	Toll Roads	Other	TOTALS
Atlantic	0	8	14	4	4	0	30
Bergen	2	7	8	4	1	0	22
Burlington	3	16	15	9	2	0	45
Camden	5	16	12	6	3	0	42
Cape May	0	5	5	0	1	0	11
Cumberland	0	5	15	3	0	0	23
Essex	4	4	9	20	6	0	43
Gloucester	1	12	9	7	0	0	29
Hudson	2	7	4	10	1	0	24
Hunterdon	1	3	5	0	0	0	9
Mercer	4	5	4	5	2	0	20
Middlesex	3	10	11	10	8	0	42
Monmouth	0	18	16	6	5	0	45
Morris	8	9	4	4	0	0	25
Ocean	0	10	18	4	5	0	37
Passaic	4	6	8	6	1	0	25
Salem	2	4	6	1	1	0	14
Somerset	3	5	2	5	0	0	15
Sussex	0	5	9	0	0	0	14
Union	3	13	9	7	3	0	35
Warren	3	2	0	0	0	0	5
TOTAL	48	170	183	111	43	0	555

NOTE: US roadways are included in the State Highway column. Other roadways include State, County and Municipal Parks and Institutions and US Government Property.

Breakdown in Percentages of 555 Crashes during 2008



E. FATALITIES AND INJURIES ACCORDING TO CRASH TYPE CLASSIFICATION

Type	Total Crashes					Total Fatalities					Total Injured				
	2004	2005	2006	2007	2008	2004	2005	2006	2007	2008	2004	2005	2006	2007	2008
Pedestrian	148	151	162	146	136	152	155	166	149	138	31	19	34	21	26
Other Motor Vehicle	274	266	279	249	180	297	298	315	276	196	474	457	422	380	279
Railroad Train	4	1	3	2	0	5	2	4	3	0	0	0	0	0	0
Parked Vehicle	11	14	13	16	12	11	15	14	16	16	10	5	10	1	9
Pedalcycle	16	17	12	12	19	16	17	12	12	20	2	1	6	4	1
Animal	1	1	1	0	0	0	1	1	0	0	0	0	0	0	0
Fixed/Other Object	205	209	202	217	172	217	227	218	236	183	109	121	91	98	74
Non-Collision	25	31	34	27	28	25	32	38	27	29	18	27	34	30	24
Other	0	1	2	5	8	0	1	2	5	8	0	1	0	1	1
TOTAL	684	691	708	674	555	723	748	770	724	590	644	631	597	535	414

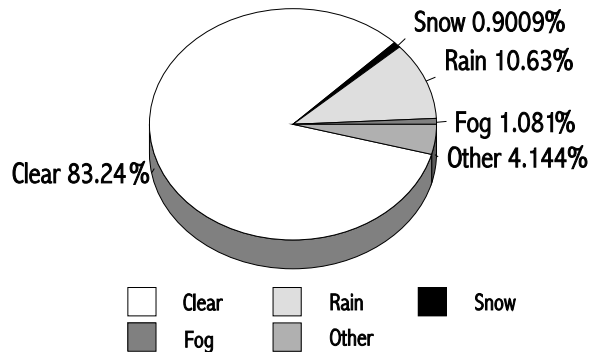
In 2008 there were 555 fatal crashes in which 590 persons were killed and 414 persons injured.

F. HOURS OF OCCURRENCE

Time Of Occurrence	2004	2005	2006	2007	2008
12:00 to 12:59 a.m.	26	31	36	31	32
1:00 to 1:59 a.m.	30	30	25	29	20
2:00 to 2:59 a.m.	32	31	23	26	29
3:00 to 3:59 a.m.	27	24	34	17	18
4:00 to 4:59 a.m.	20	12	12	21	23
5:00 to 5:59 a.m.	21	21	19	22	13
6:00 to 6:59 a.m.	25	20	21	22	11
7:00 to 7:59 a.m.	14	39	16	21	14
8:00 to 8:59 a.m.	20	16	20	19	13
9:00 to 9:59 a.m.	18	30	12	27	18
10:00 to 10:59 a.m.	28	24	26	16	25
11:00 to 11:59 a.m.	29	20	30	13	10
12:00 to 12:59 p.m.	29	33	16	29	23
1:00 to 1:59 p.m.	24	31	29	29	18
2:00 to 2:59 p.m.	37	24	38	33	25
3:00 to 3:59 p.m.	26	27	38	39	29
4:00 to 4:59 p.m.	38	32	30	30	26
5:00 to 5:59 p.m.	49	30	37	37	34
6:00 to 6:59 p.m.	31	32	39	41	32
7:00 to 7:59 p.m.	36	39	39	36	31
8:00 to 8:59 p.m.	34	40	46	39	28
9:00 to 9:59 p.m.	37	41	42	29	25
10:00 to 10:59 p.m.	24	35	43	37	34
11:00 to 11:59 p.m.	29	29	37	31	24
TOTAL	684	691	708	674	555

G. WEATHER CONDITIONS

Clear	462
Rain	59
Snow	5
Fog	6
Other	23
Total	555



H. DAY OF OCCURRENCE

Day of Occurrence	2004	2005	2006	2007	2008
Sunday	127	115	127	102	75
Monday	83	78	90	84	76
Tuesday	64	74	87	93	66
Wednesday	85	93	89	95	66
Thursday	93	102	92	70	72
Friday	129	118	120	103	90
Saturday	103	111	103	127	110
TOTAL	684	691	708	674	555

I. AGE OF DRIVER VICTIMS

Age Of Driver	Number Killed				
	2004	2005	2006	2007	2008
16 and under	2	4	2	3	4
Age 17	6	12	13	6	4
18 - 20	40	30	33	28	30
21 - 24	46	48	58	62	37
25 - 29	42	46	46	38	32
30 - 39	79	78	68	66	54
40 - 49	62	59	68	62	52
50 - 64	77	81	69	80	50
65 and older	70	69	72	83	57
Unknown	1	0	1	0	0
TOTAL	425	427	430	428	320

J. AGE OF PEDESTRIAN VICTIMS

Age Of Pedestrian	Number Killed				
	2004	2005	2006	2007	2008
0 - 4	2	5	2	3	2
5 - 9	2	0	3	2	1
10 - 14	7	2	5	4	4
15 - 19	12	6	6	13	8
20 - 24	6	8	6	4	12
25 - 44	44	45	55	37	41
45 - 64	39	51	53	49	39
65 - 74	16	11	8	18	17
75 and older	23	25	28	20	14
Unknown	0	1	0	0	0
TOTAL	151	154	166	150	138

K. SEX OF PEDESTRIANS

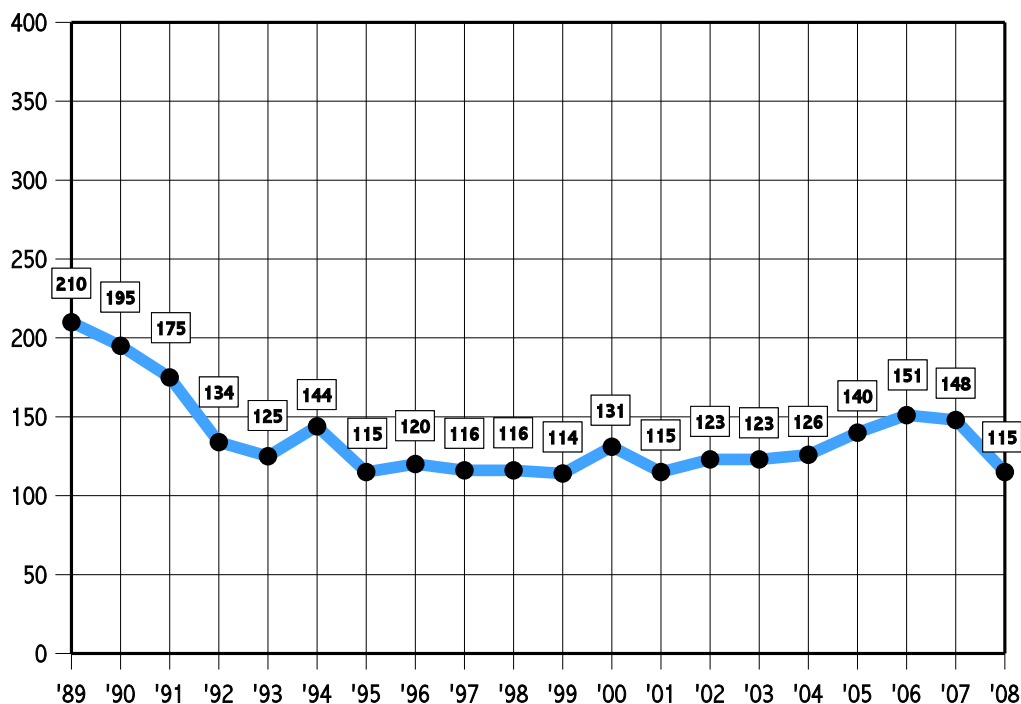
Sex	2004	2005	2006	2007	2008
Male	93	88	123	95	92
Female	58	66	43	55	46
TOTAL	151	154	166	150	138

L. CONDITION OF ALL DRIVERS

Condition	Drivers
Unknown	31
Apparently Normal	559
Alcohol Use	122
Drug Use (Illicit)	31
Medication	12
Alcohol & Drug/Medication Use	32
Physical Handicaps	2
Illness	10
Fatigue	2
Fell Asleep	9
Other	0
TOTAL	810

20 YEAR TREND

Intoxicated Drivers Involved in Fatal Crashes



M. ALCOHOL FACTOR

There were 590 fatalities during 2008. Of the fatalities, 320 were drivers, 112 were passengers, 138 were pedestrians and 20 were pedalcyclists. Of this total, 484 were tested for alcohol and 106 were not tested. Of the 484 tested, 187 were positive for alcohol in varying degrees and 297 were negative. This indicates that 38.6 % of the fatalities tested were positive for alcohol and 61.4 % were negative. Sixty-Six drivers, 12 passengers, 26 pedestrians and 2 pedalcyclists tested positive for drugs.

In 151 of the 555 crashes, Driving While Intoxicated (alcohol and/or drugs) was listed as the major contributing factor. There were 165 people killed as a result of these 151 crashes.

1.) DRIVERS:

Deceased: There were a total of 320 drivers killed of which 287 were tested for alcohol. Of those tested, 113 were positive and 174 were negative, indicating 39.4 % had consumed an alcoholic beverage. Of the 113 imbibing drivers, 85 or 75.2 % had an alcohol level of .08 % or higher.

Surviving: There were a total of 490 surviving drivers of which 176 were tested for alcohol. Of those tested, 38 were positive and 138 were negative, indicating 21.6 % had consumed an alcoholic beverage. Of the 38 imbibing drivers, 30 or 78.9 % had an alcohol level of .08 % or higher.

2.) **Passengers:** There were a total of 112 passengers killed of which 72 were tested for alcohol. Of those tested, 26 were positive and 46 were negative, indicating 36.1 % had consumed an alcoholic beverage.

3.) **Pedestrians:** There were a total of 138 pedestrians killed of which 111 were tested for alcohol. Of those tested, 45 were positive and 66 were negative, indicating 40.5 % had consumed an alcoholic beverage.

4.) **Pedalcyclists:** There were a total of 20 pedalcyclists killed of which 14 were tested for alcohol. Of those tested, 3 were positive and 11 were negative, indicating 21.4 % had consumed an alcoholic beverage.

SURVIVING DRIVER ALCOHOL FACTORS

	.01% - .03%	.04% - .07%	.08% - .10%	.11% & over	Negative	No test	Total
Drivers	1	7	6	24	138	314	490

EVALUATION:

2008 showed a 9.2 % decrease in alcohol-related fatalities. The number of fatal accident victims with blood alcohol readings above the legal limit decreased from 162 in 2007 to 151 in 2008, a decrease of 6.8 %. Deceased drivers with alcohol involvement showed a 19.9 % decrease when compared to 2007.

ALCOHOL & DRUG USE:

4 surviving drivers, 30 deceased drivers, 4 passengers, 11 pedestrians and 0 pedalcyclists tested positive for alcohol and drugs (Illicit & Medication).

11 surviving drivers, 36 deceased drivers, 8 passengers, 15 pedestrians and 0 pedalcyclists tested positive for drugs (Illicit & Medication) alone.

VICTIM ALCOHOL FACTOR 2004 - 2008 COMPARISON

	.01 % - .03 %					.04 % - .07 %					.08 % - .10 %									
	2004	2005	2006	2007	2008	2004	2005	2006	2007	2008	2004	2005	2006	2007	2008					
Drivers	16	11	21	18	18	12	11	15	10	10	9	12	12	15	5					
Passengers	3	7	8	2	2	3	7	3	5	4	4	3	4	4	2					
Pedestrians	2	6	8	4	0	4	3	3	5	2	1	1	2	1	1					
Pedalcyclists	0	0	1	0	0	0	0	0	0	0	0	0	0	0	0					
TOTAL	21	24	38	24	20	19	21	21	20	16	14	16	18	20	8					
	.11 % and Over					Negative					No Test					TOTAL				
	2004	2005	2006	2007	2008	2004	2005	2006	2007	2008	2004	2005	2006	2007	2008	2004	2005	2006	2007	2008
Drivers	80	87	97	98	80	228	222	222	230	174	53	51	63	57	33	402	396	430	428	320
Passengers	15	25	15	13	18	52	53	81	54	46	43	45	51	56	40	121	140	162	134	112
Pedestrians	33	29	47	28	42	77	85	77	94	66	20	18	29	18	27	139	142	166	150	138
Pedalcyclists	3	3	4	3	3	9	12	7	7	11	2	2	0	2	6	15	17	12	12	20
TOTAL	131	144	163	142	143	366	372	387	385	297	118	116	143	133	106	677	695	770	724	590

There were 106 victims that tested positive for drugs.

VICTIM ALCOHOL FACTORS FOR THE YEAR 2008

	.01% - .03%	.04% - .07%	.08% - .10%	.11% & over	Negative	No Test	TOTAL
Drivers	18	10	5	80	174	33	320
Passengers	2	4	2	18	46	40	112
Pedestrians	0	2	1	42	66	27	138
Pedalcyclists	0	0	0	3	11	6	20
TOTAL	20	16	8	143	297	106	590

LEGEND NEGATIVE: Tested and found to be negative.

NO TEST: Because of delayed death, age factor, contamination of samples, and the failure on the part of some investigative agencies and medical examiners to cause a test to be performed on victims.

NOTE: Sixty-Six drivers, 12 passengers, 26 pedestrians and 2 pedalcyclists tested positive for drugs.

N. ALCOHOL INVOLVEMENT OF DECEASED DRIVERS RELATED TO MANNER OF COLLISION

Manner of Collision	.01 - .07 %	.08 % and above	Alcohol & Drugs	Drugs Alone
Angle	5	2	1	5
Same Direction - Rear End	1	2	0	1
Opposite Direction - Head On/Angular	6	9	3	7
Opposite Direction - Left/U-Turn	2	0	0	1
Fixed Object	11	59	20	17
Pedestrian	0	0	0	0
Railroad Train	0	0	0	0
Pedalcycle	0	0	0	0
Struck Parked Vehicle	0	2	1	2
Overtaken	2	10	4	0
Other Object	0	0	0	1
Sideswipe	1	1	1	2
Encroachment	0	0	0	0
Animal	0	0	0	0
Backing	0	0	0	0
TOTAL	28	85	30	36

NOTE: Drivers that test positive for both alcohol and drug use are counted in both the appropriate BAC column and in the Alcohol / Drugs column.

O. MANNER OF COLLISION

Manner of Collision - All Crashes	2004	2005	2006	2007	2008
Angle	113	116	58	65	61
Same Direction - Rear End	36	45	65	41	25
Opposite Direction - Head On/Angular	91	77	94	79	54
Opposite Direction - Left/U-Turn	11	13	37	35	21
Fixed Object	180	149	201	215	171
Pedestrian	148	151	162	146	136
Other*	94	129	33	38	40
Sideswipe	11	11	24	28	19
Overtaken			34	27	28
TOTAL	684	691	708	674	555

* Other categories include - Struck Parked Vehicle, Backing, Encroachment, Animal, Pedalcycle, Other Object and Railroad Train.

NOTE: Starting with 2006, Overtaken Vehicles are tracked separately - they are included with "Other" in prior years.

P. TYPE OF VEHICLES INVOLVED (Including Parked)

	Fatal Crashes				
	2004	2005	2006	2007	2008
Passenger Vehicle	622	608	593	596	438
Recreation Vehicle	1	0	0	0	0
Taxicab / Limo	3	2	8	6	4
Motorcycle	74	63	104	86	88
Moped	2	0	0	1	1
Pickup			97	86	67
Sport Utility Vehicle	215	239	175	145	144
Van	41	29	10	7	6
Fire / Rescue	0	1	1	0	0
Police Vehicle	4	1	5	8	7
Ambulance	1	2	0	1	0
Bus	8	12	7	5	4
School Bus	5	3	4	5	4
Single Unit 2-Axle	38	30	23	21	19
Single Unit 3-Axle	23	21	13	13	11
Truck / Trailer	5	4	3	7	3
Truck (Bobtail)	0	1	1	1	0
Semi-Trailer (Tractor-Trailer)	45	67	48	43	28
Doubles	0	1	2	4	2
Triples	0	0	0	0	0
Heavy Truck	3	2	2	1	1
Other	25	10	40	35	46
TOTAL	1,115	1,096	1,136	1,071	873

NOTE: Starting with 2006, Pickup Trucks and Sport Utility Vehicles are tracked separately. Both are included under "Sport Utility Vehicle" in prior years.

Q. CHARACTER OF ROAD

Road Character	Fatal Crashes				
	2004	2005	2006	2007	2008
Straight and Level			355	367	256
Straight and Grade			78	73	47
Straight at Hillcrest			12	9	9
Curve and Level			94	90	87
Curve and Grade			61	45	50
Curve at Hillcrest			4	1	1
Intersection			104	89	105
TOTAL			708	674	555

NOTE: Starting with 2006, the Road Character categories were changed to reflect the current NJTR-1.

R. ROAD DESIGNATION

Road Designation	Fatal Crashes				
	2004	2005	2006	2007	2008
Interstate			68	49	48
State			228	236	170
County			211	204	183
Municipal			125	120	111
Toll Roads			71	62	43
Other			5	3	0
TOTAL			708	674	555

NOTE: US roadways are included in the State Highway column. *Other roadways include State, County and Municipal Parks and Institutions and US Government Property.

S. AGE OF DRIVERS

Age of Driver	Fatal Crashes				
	2004	2005	2006	2007	2008
16 and under	6	7	7	5	6
Age 17	13	30	27	17	18
18 - 20	87	64	89	89	76
21 - 24	94	120	126	124	91
25 - 29	102	110	120	99	79
30 - 39	219	205	187	188	139
40 - 49	205	211	203	161	151
50 - 64	200	192	180	182	128
65 and over	126	121	133	134	105
Unknown*	47	43	15	11	17
TOTAL	1,099	1,103	1,087	1,010	810

T. SEX OF DRIVERS

Sex of Driver	Fatal Crashes				
	2004	2005	2006	2007	2008
Male	789	784	776	736	609
Female	267	275	290	264	186
Unknown	43	44	21	10	15
TOTAL	1,099	1,103	1,087	1,010	810

* Unknown includes hit-and-run and parked vehicle crashes where driver information is not known or applicable.

U. WHAT DRIVERS WERE DOING

Driver Pre-Crash Action	Fatal Crashes				
	2004	2005	2006	2007	2008
Going Straight Ahead			814	753	563
Making Right Turn			8	5	8
Making Left Turn			57	70	57
Making U Turn			5	7	4
Starting From Parked			0	2	3
Starting In Traffic			8	2	7
Slowing or Stopping			14	23	16
Stopped in Traffic			33	19	11
Parking			0	1	1
Parked			11	3	6
Changing Lanes			33	29	20
Entering Traffic Lane			10	3	5
Backing			2	4	7
Driverless / Moving			1	1	0
Passing			13	14	16
Negotiating Curve			65	60	75
Driving on Shoulder			2	4	1
Right Turn on Red			0	0	1
Other			9	6	7
Unknown			2	4	2
TOTAL			1087	1010	810

NOTE: Starting with 2006, the Driver Pre-Crash categories were changed to reflect the current NJTR-1.

V. WHAT PEDESTRIANS WERE DOING

Pedestrian Pre-Crash Action	Fatal Crashes				
	2004	2005	2006	2007	2008
Crossing at Marked Crosswalk			23	19	22
Crossing at Unmarked Crosswalk			15	13	12
Crossing Where Prohibited			72	66	54
Other Pedestrian Action in Roadway			26	25	21
Pedestrian Off Of Roadway			6	6	2
Other Pedestrian Action			24	21	27
TOTAL			166	150	138

NOTE: Starting with 2006, the Pedestrian Pre-Crash categories were changed to reflect the current NJTR-1.

W. CONTRIBUTING CIRCUMSTANCES

Contributing Circumstances	2004	2005	2006	2007	2008
Unsafe Speed			142	152	115
Driver Inattention			180	185	153
Failed to Obey Traffic Control			41	50	36
Failed to Yield Right of Way			38	37	42
Improper Lane Change			19	12	9
Improper Passing			12	10	10
Failed to Use Turn Signal			0	1	0
Improper Turn			15	15	6
Following Too Closely			15	5	8
Unsafe Backing			0	1	2
Improper Vehicle Lights			0	0	0
Traveling Wrong Way			5	8	7
Improper Parking			5	2	1
Failure to Keep Right			93	62	41
Other Driver Action			51	46	40
Mechanical Failure			9	7	5
Road / Environmental Factor			11	7	1
Pedestrian Violation			136	118	114
Pedalcyclist Violation			10	12	17
TOTAL			782	730	607

NOTE: In some crashes, alcohol and/or drug involvement may have contributed to the crash, however other driving actions are the proximate cause of the crash. For a detailed analysis of alcohol and drug related crashes, see Report M - Alcohol Factor.

Starting with 2006, the Contributing Circumstance categories were changed to reflect the current NJTR-1.

SPECIFIC AREAS OF CONCERN

INTERSTATE HIGHWAY FATALITIES

The Interstate Highway System of New Jersey is 100% completed, with 420.32 miles open to the motoring public. During 2008, the death rate averaged 6.08 deaths per month and 1 death for every 5.76 miles of highway. A concise analysis of victim classification, alcohol involvement, driver ages, contributing circumstances and manner of collision is outlined on the following page.

INTERSTATE HIGHWAY MILEAGE

Highway Number	Mileage Open	Fatal Crashes by Highway
I-76	3.04	0
I-78	67.83	7
I-80	68.35	12
I-95	86.73	22
I-195	34.17	0
I-278	2.00	0
I-280	17.85	4
I-287	67.54	10
I-295	68.06	10
I-676	4.75	2
TOTAL	420.32	67

I-95 includes sections of the New Jersey Turnpike.

INTERSTATE HIGHWAY FATALITIES

2008

Interstate Fatal Crashes: 67

Interstate Fatalities: 73

Victim Classification

Drivers	46
Passengers	13
Pedestrians	14
Pedalcyclists	0
TOTAL	73

Age of Drivers

16 & under	0
17	1
18 - 20	6
21 - 24	12
25 - 29	11
30 - 39	19
40 - 49	28
50 - 64	16
65 & over	16
Unknown	1
TOTAL	110

Contributing Circumstances

Unsafe Speed	9
Driver Inattention	30
Improper Lane Change	5
Improper Passing	1
Failed to Use Turn Signal	0
Following Too Closely	2
Traveling Wrong Way	3
Failure to Keep Right	0
Mechanical Failure	3
Road / Environmental Factor	0
Pedestrian Violation	10
Pedalcyclist Violation	0
Other / Unknown	13
No Improper Driving	46
TOTAL	122

Manner of Collision

Angle	2
Same Direction - Rear End	8
Opposite Direction - Head On / Angular	5
Opposite Direction - Left / U-Turn	0
Fixed Object	20
Pedestrian	13
Sideswipe	7
Overtuned	5
Other	7
TOTAL	67

Victim Alcohol Factors

	.01% - .03%	.04% - .07%	.08% - .10%	.11% & over	Negative	No Test	TOTAL
Drivers	5	1	2	9	25	4	46
Passengers	0	1	0	1	6	5	13
Pedestrians	0	1	0	3	10	0	14
Pedalcyclists	0	0	0	0	0	0	0
TOTAL	5	3	2	13	41	9	73

Four drivers and 1 pedestrian tested positive for alcohol and drugs (Illicit & Medication).

Three drivers, 1 passenger and 2 pedestrians tested positive for drugs (Illicit & Medication) alone.

FATAL PEDALCYCLE CRASHES

	2004	2005	2006	2007	2008
Pedalcycle Crashes	16	17	12	12	19
Fatalities	16	17	12	12	20

Age of Victim

	2004	2005	2006	2007	2008
0 - 3	0	0	0	0	0
4 - 10	0	2	0	1	0
11 - 15	2	3	1	3	1
16 - 20	1	0	1	1	2
21 - 30	0	1	2	2	4
31 - 40	4	0	2	2	2
41 - 50	1	4	1	2	4
51 - 60	3	5	4	0	3
61 & over	5	2	1	1	4
Unknown	0	0	0	0	0
TOTAL	16	17	12	12	20

Classification of Victim

	2004	2005	2006	2007	2008
Drivers	16	17	12	12	19
Passengers	0	0	0	0	1
TOTAL	16	17	12	12	20

Contributing Circumstances

	2004	2005	2006	2007	2008
No Improper Driving			2	0	2
Driver Inattention			1	0	2
Failed to Yield Right of Way			3	3	4
Failed to Obey Traffic Control			2	6	8
Failure to Keep Right			1	1	1
Improper Turn			1	0	0
Other			2	2	2
Unknown			0	0	0
TOTAL			12	12	19

ALCOHOL/DRUG INVOLVEMENT

Of the 20 pedalcyclist fatalities, 14 were tested. Of those 14 tested, 1 tested positive for drugs only, 2 tested positive for alcohol only and 1 tested positive for alcohol and drugs. Nine were negative for alcohol and/or drugs and 6 were not tested.

FATAL MOTORCYCLE CRASHES

	2004	2005	2006	2007	2008
Motorcycle Crashes	72	62	99	84	80
Fatalities	76	64	103	87	82

Age of Drivers

	2004	2005	2006	2007	2008
16 & under	1	0	0	0	0
17 - 20	4	3	4	4	9
21 - 30	26	19	30	18	22
31 - 40	22	16	22	23	15
Over 40	21	23	38	34	31
TOTAL	74	61	94	79	77

Manner of Collision

	'04	'05	'06	'07	'08
Angle	14	16	8	15	12
Same Direction - Rear End	7	3	12	7	6
Opposite Direction - Head On/Angular	8	7	11	5	9
Opposite Direction - Left/U-Turn	5	6	18	12	9
Fixed Object	18	13	27	24	25
Pedestrian	0	1	3	2	1
Other*	17	10	3	9	4
Sideswipe	0	1	5	6	7
Overtaken	3	5	12	4	7
TOTAL	72	62	99	84	80

Classification of Victim

	2004	2005	2006	2007	2008
Drivers	69	61	94	78	77
Passengers	5	2	5	5	4
TOTAL	74	63	99	83	81

* 1 Pedestrian killed as a result of MC Crash

Contributing Circumstances

	'04	'05	'06	'07	'08
Unsafe Speed			35	24	22
Driver Inattention			18	16	19
Improper Lane Change			0	1	0
Improper Passing			4	4	3
Failed to Use Turn Signal			0	0	0
Following Too Closely			1	1	2
Failure to Keep Right			11	5	4
Mechanical Failure			1	0	0
Road/Environmental Factor			0	0	0
Pedestrian Violation			2	1	0
Pedalcyclist Violation			0	0	0
Other/Unknown			4	11	12
No Improper Driving			20	18	15
TOTAL			96	81	77

Victim Alcohol Factors

	.01% - .03%	.04% - .07%	.08% - .10%	.11% & over	Negative	No Test	TOTAL
Drivers	9	6	1	11	45	5	77
Passengers	0	0	0	1	3	0	4
TOTAL	9	6	1	12	48	5	81

7 deceased drivers and 0 passengers tested positive for alcohol and drugs (Illicit & Medication). 11 deceased drivers and 0 passengers tested positive for drugs (Illicit & Medication) alone.

Starting with 2006, the Contributing Circumstance categories were changed to reflect the current NJTR-1.

FATAL TRACTOR-TRAILER CRASHES

	2004	2005	2006	2007	2008
Tractor-Trailer Crashes	41	55	45	43	29
Fatalities	43	59	53	45	32

Manner of Collision

	'04	'05	'06	'07	'08
Angle			6	5	2
Same Direction - Rear End			14	10	5
Opposite Direction - Head On/Angular			7	5	9
Opposite Direction - Left/U-Turn			1	1	0
Fixed Object			2	2	1
Pedestrian			1	7	1
Other			7	4	7
Sideswipe			3	8	2
Overtaken			4	1	2
TOTAL			45	43	29

Victim Classification

	2004	2005	2006	2007	2008
Drivers	6	12	6	8	5
Passengers	0	1	0	0	0
TOTAL	6	13	6	8	5

Other Victim Classifications

	2004	2005	2006	2007	2008
Drivers	21	35	33	24	20
Passengers	10	8	13	6	4
Pedestrians	6	3	1	7	1
Pedalcyclists	0	0	0	0	2
TOTAL	37	46	47	37	27

Tractor-Trailer Contributing Circumstances

	'04	'05	'06	'07	'08
Unsafe Speed			4	2	2
Driver Inattention			5	5	5
Improper Lane Change			0	1	0
Improper Passing			0	0	0
Failed to Use Turn Signal			0	0	0
Following Too Closely			2	1	0
Failure to Keep Right			0	1	0
Mechanical Failure			1	2	1
Road/Environmental Factor			1	0	0
Other/Unknown			4	5	1
No Improper Driving			32	26	19
TOTAL			49	43	28

Other Involved Vehicle Contributing Circumstances

	'04	'05	'06	'07	'08
Unsafe Speed			3	2	1
Driver Inattention			11	8	9
Improper Lane Change			4	2	2
Improper Passing			0	0	1
Failed to Use Turn Signal			0	0	0
Following Too Closely			1	2	0
Failure to Keep Right			3	3	5
Mechanical Failure			1	1	0
Road/Environmental Factor			0	0	0
Other/Unknown			9	7	4
No Improper Driving			17	21	12
Pedestrian Violation			0	0	0
No Pedestrian Violation			0	0	0
TOTAL			49	46	34

Starting with 2006, the Manner of Collision and Contributing Circumstance categories were changed to reflect the current NJTR-1.

TRACTOR-TRAILER VICTIM ALCOHOL FACTORS

	VICTIM ALCOHOL FACTORS						
	.01% - .03%	.04% - .07%	.08% - .10%	.11% & over	Negative	No test	TOTAL
Drivers	0	0	0	1	4	0	5
Passengers	0	0	0	0	0	0	0
TOTAL	0	0	0	1	4	0	5

OTHER VICTIM ALCOHOL FACTORS

	VICTIM ALCOHOL FACTORS						
	.01% - .03%	.04% - .07%	.08% - .10%	.11% & over	Negative	No test	TOTAL
Drivers	3	0	0	2	16	3	24
Passengers	0	0	1	2	2	1	6
Pedalcyclists	0	0	0	0	0	0	0
Pedestrians	0	0	0	1	5	1	7
TOTAL	3	0	1	5	23	5	37

Four drivers tested positive for drugs.

SAFETY EQUIPMENT USAGE

Safety Equipment Used	Driver survived	Driver killed	Passenger killed
Unknown	33	7	2
None	16	52	33
Lap Belt	3	0	2
Harness	3	2	2
Lap Belt & Harness	280	46	20
Child Restraint	0	0	4
Helmet	12	73	3
Airbag Only	23	69	22
Airbag & Seatbelts	120	71	24
Safety Vest (Ped only)	0	0	0
Unapproved Helmet	0	0	0
Other	0	0	0
Total	490	320	112

Based on the various sources of information (accident reports, observations, interviews, evidence), the seat belt data may not be completely reliable.

17 - 20 AGE GROUP

Listed below are the 17 to 20-year-old drivers involved in fatal motor vehicle crashes.

Year	Total fatal crashes 17 - 20 drivers	Total drivers involved	Number of drivers drunk*
2008	90	94	8

* .08 & over

2008	17 years old	18 years old	19 years old	20 years old
Total Drivers Involved	18	25	28	23
Number of Drivers Drunk	0	3	2	3

FATAL CRASHES WITH ALCOHOL INVOLVED

2008	17 years old	18 years old	19 years old	20 years old
Crashes	0	4	3	3

VICTIM CLASSIFICATION

2008	17 years old	18 years old	19 years old	20 years old
Drivers	4	8	12	10
Passengers	6	7	3	4

FATAL CRASHES AND PERSONS KILLED FOR SELECTED HOLIDAY PERIODS IN NEW JERSEY

Holiday				Fatal Crashes	Persons Killed
Memorial Day	2004	(4)	96 Hours	12	15
	2005	(4)	96 Hours	8	8
	2006	(3)	72 Hours	12	14
	2007	(3)	72 Hours	7	7
	2008	(3)	72 Hours	5	5
Fourth of July	2004	(5)	120 Hours	20	22
	2005	(4)	96 Hours	4	8
	2006	(4)	96 Hours	14	17
	2007	(1)	24 Hours	5	5
	2008	(3)	72 Hours	8	9
Labor Day	2004	(4)	96 Hours	13	15
	2005	(4)	96 Hours	14	15
	2006	(3)	72 Hours	9	9
	2007	(3)	72 Hours	9	9
	2008	(3)	72 Hours	6	6
Thanksgiving	2004	(5)	120 Hours	9	11
	2005	(5)	120 Hours	16	22
	2006	(4)	96 Hours	16	19
	2007	(4)	96 Hours	6	7
	2008	(4)	96 Hours	9	9
Christmas	2004	(4)	96 Hours	16	18
	2005	(4)	96 Hours	9	10
	2006	(3)	72 Hours	13	14
	2007	(4)	96 Hours	10	10
	2008	(4)	96 Hours	4	5
New Year's	2004-05	(4)	96 Hours	6	6
	2005-06	(4)	96 Hours	6	6
	2006-07	(3)	72 Hours	9	14
	2007-08	(4)	96 Hours	9	12
	2008-09	(4)	96 Hours	6	6

Figures in parentheses show the number of whole days in each holiday period.

TEN YEAR EXPERIENCE

Years	Fatal Crashes	Fatalities	Drivers	Passengers	Pedestrians	Pedalcyclists	Motorcycles*	Mopeds*	Alcohol Involvement
1999	664	725	384	164	153	24	40	1	32.0%
2000	655	723	415	151	144	13	55	0	36.1%
2001	677	740	417	168	130	25	72	0	31.0%
2002	699	771	419	161	176	15	53	0	33.4%
2003	666	735	416	171	137	11	58	0	32.5%
2004	684	732	425	131	151	16	74	0	31.9%
2005	691	748	427	150	154	17	64	0	33.1%
2006	708	770	430	162	166	12	103	0	31.2%
2007	674	724	428	134	150	12	87	1	28.5%
2008	555	590	320	112	138	20	82	1	31.7%
TOTAL	6,673	7,258	4,081	1,504	1,499	165	688	3	32.2%

* Included in "Driver Totals" - If passenger, included in "Passenger Totals."

NJSP FATAL CRASH INVESTIGATIONS SUMMARY BY TROOP

LEGEND

EXPRESSWAY Atlantic City Expressway	TURNPIKE New Jersey Turnpike
CR County Road	MP Milepost
PARKWAY Garden State Parkway	SH State Highway
PIP Palisades Interstate Parkway	

TROOP A

Date	Time	Station	Road	MP	Municipality	County	Contributing Circumstances
01/01/2008	0035	A.C.E.	EXPRESSWAY	1.0	ATLANTIC CITY	ATLANTIC	PEDESTRIAN VIOLATION
01/01/2008	0646	BELLMAWR	SH 42	8.2	GLOUCESTER TWSP	CAMDEN	DRUNK DRIVING
01/29/2008	1743	WOODSTOWN	I-295	7.2	OLDMANS TWSP	SALEM	DRUNK DRIVING
02/03/2008	0001	BUENA VISTA	CR 681	2.4	BUENA VISTA TWSP	ATLANTIC	DRUNK DRIVING
02/13/2008	2009	BRIDGETON	CR 704	0.4	UPPER DEERFIELD TWS	CUMBERLAND	UNSAFE SPEED
02/19/2008	2041	BRIDGETON	CR 626	3.9	HOPEWELL TWSP	CUMBERLAND	UNDER INFLUENCE OF DRUGS
03/19/2008	2308	BRIDGETON	CR 674	0.5	PITTSBGROVE TWSP	SALEM	UNSAFE SPEED
03/26/2008	2228	PORT NORRIS	SH 47	32.7	MAURICE RIVER TWSP	CUMBERLAND	OTHER DRIVER ACTION
03/28/2008	1046	WOODSTOWN	EAST GARRISON RD	0.0	UPPER PITTSBGROVE TW	SALEM	DRIVER INATTENTION
03/29/2008	0417	BUENA VISTA	WEST LANDIS AVE	0.0	BUENA VISTA TWSP	ATLANTIC	DRUNK DRIVING
04/05/2008	0441	BELLMAWR	I-676	2.7	CAMDEN CITY	CAMDEN	PEDESTRIAN VIOLATION
04/11/2008	2354	BUENA VISTA	CR 540	40.0	BUENA VISTA TWSP	ATLANTIC	DRUNK DRIVING
04/15/2008	1537	BRIDGETON	CR 659	1.2	UPPER DEERFIELD TWS	CUMBERLAND	FAIL TO YIELD RIGHT OF WAY
04/25/2008	0019	BRIDGETON	CR 609	1.0	FAIRFIELD TWSP	CUMBERLAND	FAILURE TO KEEP RIGHT
05/14/2008	1346	BRIDGETON	CR 606	1.4	UPPER DEERFIELD TWS	CUMBERLAND	UNDER INFLUENCE OF DRUGS
05/23/2008	1659	BRIDGETON	CR 659	4.9	DEERFIELD TWSP	CUMBERLAND	FAILURE TO KEEP RIGHT
05/31/2008	0432	BRIDGETON	CR 674	1.7	PITTSBGROVE TWSP	SALEM	FAILURE TO KEEP RIGHT
06/09/2008	1809	WOODBINE	SH 83	1.2	DENNIS TWSP	CAPE MAY	DRUNK DRIVING
06/20/2008	1938	A.C.E.	EXPRESSWAY	4.5	PLEASANTVILLE CITY	ATLANTIC	DRIVER INATTENTION
06/21/2008	1822	BRIDGETON	CR 553	23.3	UPPER DEERFIELD TWS	CUMBERLAND	UNSAFE SPEED
06/28/2008	1702	BELLMAWR	SH 55	56.3	DEPTFORD TWSP	GLOUCESTER	UNSAFE SPEED
07/05/2008	1703	A.C.E.	EXPRESSWAY	38.2	WINSLOW TWSP	CAMDEN	DRUNK DRIVING
07/08/2008	1937	BELLMAWR	I-295	26.9	BELLMAWR BORO	CAMDEN	UNDER INFLUENCE OF DRUGS
07/13/2008	0006	WOODBINE	CR 548	6.3	UPPER TWSP	CAPE MAY	UNSAFE SPEED, OTHER DRIVER ACTION
07/19/2008	1307	PORT NORRIS	SH 347	5.3	MAURICE RIVER TWSP	CUMBERLAND	FAIL TO OBEY TRAF CTRL DEV
07/25/2008	2130	BRIDGETON	SH 77	5.2	UPPER DEERFIELD TWS	CUMBERLAND	DRUNK DRIVING
08/10/2008	2152	WOODBINE	SH 47	18.5	DENNIS TWSP	CAPE MAY	UNSAFE SPEED
08/28/2008	1200	BRIDGETON	CR 687	2.5	UPPER DEERFIELD TWS	CUMBERLAND	DRIVER INATTENTION
09/06/2008	0109	WOODBINE	SH 50	1.1	UPPER TWSP	CAPE MAY	DRUNK DRIVING, FAIL TO YIELD RIGHT OF WAY
09/11/2008	1021	BELLMAWR	I-295	34.6	CHERRY HILL TWSP	CAMDEN	UNDER INFLUENCE OF DRUGS
09/11/2008	2002	BELLMAWR	SH 55	44.7	ELK TWSP	GLOUCESTER	UNDER INFLUENCE OF DRUGS
09/12/2008	1606	PORT NORRIS	SH 347	4.2	MAURICE RIVER TWSP	CUMBERLAND	UNSAFE SPEED
09/14/2008	0420	WOODSTOWN	I-295	14.9	LOGAN TWSP	GLOUCESTER	DRIVER INATTENTION
09/22/2008	0658	BELLMAWR	SH 55	53.3	MANTUA TWSP	GLOUCESTER	DRUNK DRIVING
09/26/2008	0951	BUENA VISTA	CR 666	0.2	ESTELL MANOR CITY	ATLANTIC	DRUNK DRIVING
09/27/2008	0608	BELLMAWR	I-676	2.9	CAMDEN CITY	CAMDEN	PEDESTRIAN VIOLATION
10/20/2008	1653	WOODSTOWN	CR 603	1.8	ALLOWAY TWSP	SALEM	DRUNK DRIVING
10/25/2008	1712	BUENA VISTA	CR 627	0.2	BUENA VISTA TWSP	ATLANTIC	DRIVER INATTENTION
10/31/2008	1254	WOODSTOWN	CR 540	6.0	MANNINGTON TWSP	SALEM	UNDER INFLUENCE OF DRUGS
10/31/2008	2135	BUENA VISTA	CR 557	14.6	ESTELL MANOR CITY	ATLANTIC	DRUNK DRIVING
11/01/2008	2053	PORT NORRIS	CR 670	13.5	COMMERCIAL TWSP	CUMBERLAND	PEDESTRIAN VIOLATION
12/02/2008	2038	WOODSTOWN	I-295	4.2	CARNEYS POINT TWSP	SALEM	IMPROPER LANE CHANGE, DRIVER INATTENTION
12/14/2008	0747	A.C.E.	EXPRESSWAY	15.5	HAMILTON TWSP	ATLANTIC	DRIVER INATTENTION
12/24/2008	0018	BELLMAWR	I-295	31.3	LAWNSIDE BORO	CAMDEN	UNSAFE SPEED

TROOP B

Date	Time	Station	Road	MP	Municipality	County	Contributing Circumstances
01/23/2008	1340	NETCONG	I-287	31.4	HARDING TWSP	MORRIS	UNSAFE SPEED
02/02/2008	0249	TOTOWA-SUB	I-80	64.3	LODI BORO	BERGEN	DRIVER INATTENTION
02/05/2008	0413	NETCONG	I-80	27.9	ROXBURY TWSP	MORRIS	UNKNOWN
02/10/2008	0006	PERRYVILLE	CR 614	7.3	UNION TWSP	HUNTERDON	DRUNK DRIVING
02/14/2008	1000	WASHINGTON	I-78	5.5	GREENWICH TWSP	WARREN	UNDER INFLUENCE OF DRUGS
04/04/2008	0525	HOPE	I-80	4.9	KNOWLTON TWSP	WARREN	DRIVER INATTENTION
04/05/2008	1246	PERRYVILLE	SH 31	38.6	HAMPTON BORO	HUNTERDON	FAILURE TO KEEP RIGHT
04/07/2008	1247	TOTOWA-SUB	I-287	54.4	BLOOMINGDALE BORO	PASSAIC	IMPROPER LANE CHANGE
04/17/2008	2204	NETCONG	I-287	35.3	MORRIS TWSP	MORRIS	DRUNK DRIVING
04/20/2008	0314	SOMERVILLE	I-78	40.4	WARREN TWSP	SOMERSET	DRUNK DRIVING

Date	Time	Station	Road	MP	Municipality	County	Contributing Circumstances
04/26/2008	1445	SUSSEX	CR 521	25.6	FRANKFORD TWSP	SUSSEX	DRIVER INATTENTION
05/06/2008	2253	SOMERVILLE	I-287	5.2	SOUTH PLAINFIELD BO	MIDDLESEX	OTHER DRIVER ACTION
05/24/2008	0702	TOTOWA-SUB	I-280	15.1	HARRISON TOWN	HUDSON	DRIVER INATTENTION
05/31/2008	0407	PERRYVILLE	I-78	7.7	BETHLEHEM TWSP	HUNTERDON	PEDESTRIAN VIOLATION
06/01/2008	0426	TOTOWA-SUB	I-280	16.8	KEARNY TOWN	HUDSON	DRUNK DRIVING
06/08/2008	0200	TOTOWA-SUB	I-280	4.0	ROSELAND BORO	ESSEX	DRUNK DRIVING
06/15/2008	0342	HOPE	I-80	9.0	BLAIRSTOWN TWSP	WARREN	DRUNK DRIVING
06/15/2008	1603	SOMERVILLE	I-78	44.3	BERKELEY HEIGHTS TW	UNION	DRIVER INATTENTION
06/16/2008	1234	SOMERVILLE	I-287	11.1	FRANKLIN TWSP	SOMERSET	DRIVER INATTENTION
06/22/2008	0929	SUSSEX	CR 653	6.2	MONTAGUE TWSP	SUSSEX	UNSAFE SPEED
06/29/2008	0238	TOTOWA-SUB	I-80	59.3	PATERSON CITY	PASSAIC	PEDESTRIAN VIOLATION
07/06/2008	0036	TOTOWA-SUB	I-80	49.5	FAIRFIELD BORO	ESSEX	DRIVER INATTENTION
07/12/2008	1051	SUSSEX	SH 23	49.3	MONTAGUE TWSP	SUSSEX	DRIVER INATTENTION
07/13/2008	1631	NETCONG	I-287	33.5	HARDING TWSP	MORRIS	UNDER INFLUENCE OF DRUGS
07/16/2008	0650	NETCONG	I-80	30.2	MOUNT ARLINGTON BOR	MORRIS	IMPROPER LANE CHANGE
07/18/2008	1425	SOMERVILLE	I-78	54.2	HILLSIDE TWSP	UNION	DRUNK DRIVING
07/19/2008	2320	SOMERVILLE	I-78	56.1	NEWARK CITY	ESSEX	DRIVER INATTENTION
07/25/2008	0105	SUSSEX	SH 284	4.5	WANTAGE TWSP	SUSSEX	DRUNK DRIVING
08/04/2008	2136	SUSSEX	CR 650	2.2	MONTAGUE TWSP	SUSSEX	DRIVER INATTENTION
08/04/2008	2233	NETCONG	I-80	28.7	ROXBURY TWSP	MORRIS	DRIVER INATTENTION
08/28/2008	1052	TOTOWA-SUB	I-287	65.4	MAHWAH TWSP	BERGEN	UNDER INFLUENCE OF DRUGS
09/01/2008	1630	SUSSEX	CR 650	6.4	MONTAGUE TWSP	SUSSEX	UNDER INFLUENCE OF DRUGS
09/23/2008	1502	SOMERVILLE	I-287	3.6	EDISON TWSP	MIDDLESEX	DRUNK DRIVING
10/13/2008	1544	NETCONG	I-287	47.2	MONTVILLE TWSP	MORRIS	TIRES
10/18/2008	1909	SOMERVILLE	I-287	5.5	SOUTH PLAINFIELD BO	MIDDLESEX	UNDER INFLUENCE OF DRUGS
10/21/2008	0253	TOTOWA-SUB	I-80	55.1	TOTOWA BORO	PASSAIC	UNDER INFLUENCE OF DRUGS
10/27/2008	1034	TOTOWA-SUB	I-80	54.5	WAYNE TWSP	PASSAIC	DRIVER INATTENTION
11/13/2008	1746	WASHINGTON	SH 57	6.0	FRANKLIN TWSP	WARREN	PEDESTRIAN VIOLATION
11/15/2008	0220	TOTOWA-SUB	I-280	11.5	EAST ORANGE CITY	ESSEX	IMPROPER PARKING
11/15/2008	0640	SOMERVILLE	I-78	34.8	WARREN TWSP	SOMERSET	DRIVER INATTENTION
11/25/2008	1847	NETCONG	I-80	37.4	ROCKAWAY TWSP	MORRIS	DRUNK DRIVING

TROOP C

Date	Time	Station	Road	MP	Municipality	County	Contributing Circumstances
01/31/2008	2017	HAMILTON-SUB	CR 571	27.6	MILLSTONE TWSP	MONMOUTH	DRUNK DRIVING
02/02/2008	1041	RED LION	SH 206	8.1	SHAMONG TWSP	BURLINGTON	FAILURE TO KEEP RIGHT
03/16/2008	0431	RED LION	SH 206	6.8	SHAMONG TWSP	BURLINGTON	DRUNK DRIVING
03/29/2008	2215	TUCKERTON	SOOY PLACE RD	0.0	WOODLAND TWSP	BURLINGTON	UNSAFE SPEED
04/12/2008	0420	RED LION	CR 644	2.2	SOUTHAMPTON TWSP	BURLINGTON	DRUNK DRIVING
04/25/2008	2320	HAMILTON-SUB	TURNPIKE	0.7	EWING TWSP	MERCER	UNDER INFLUENCE OF DRUGS, DRIVER INATTENTION
05/03/2008	0005	BORDENTOWN	DEACON RD	0.0	HAINESPORT TWSP	BURLINGTON	UNSAFE SPEED
05/14/2008	1735	BORDENTOWN	CR 528	6.9	NORTH HANOVER TWSP	BURLINGTON	UNDER INFLUENCE OF DRUGS
05/30/2008	2059	RED LION	SH 206	23.6	SOUTHAMPTON TWSP	BURLINGTON	FAIL TO YIELD RIGHT OF WAY
06/02/2008	1053	HAMILTON-SUB	TURNPIKE	7.8	LAWRENCE TWSP	MERCER	UNSAFE SPEED
06/25/2008	1403	BORDENTOWN	I-295	39.6	MOUNT LAUREL TWSP	BURLINGTON	WRONG WAY
06/26/2008	2142	TUCKERTON	SH 9	52.2	PORT REPUBLIC CITY	ATLANTIC	DRUNK DRIVING, DRIVER INATTENTION
08/01/2008	0733	RED LION	SH 70	21.7	SOUTHAMPTON TWSP	BURLINGTON	FAILURE TO KEEP RIGHT
08/15/2008	1439	BORDENTOWN	CR 660	12.2	CHESTERFIELD TWSP	BURLINGTON	PEDESTRIAN VIOLATION
08/24/2008	1805	RED LION	HAWKINS RD	0.0	SOUTHAMPTON TWSP	BURLINGTON	FAIL TO OBEY TRAF CTRL DEV, UNSAFE SPEED
09/21/2008	0022	BORDENTOWN	I-295	37.1	MOUNT LAUREL TWSP	BURLINGTON	DRUNK DRIVING
09/26/2008	0455	BORDENTOWN	I-295	38.2	MOUNT LAUREL TWSP	BURLINGTON	PEDESTRIAN VIOLATION
10/05/2008	1805	HAMILTON-SUB	TURNPIKE	0.8	EWING TWSP	MERCER	PEDESTRIAN VIOLATION
10/30/2008	1311	RED LION	CR 534	22.7	SHAMONG TWSP	BURLINGTON	FAIL TO OBEY TRAF CTRL DEV
12/01/2008	0856	HAMILTON-SUB	I-295	65.9	HAMILTON TWSP	MERCER	DRIVER INATTENTION

TROOP D

Date	Time	Station	Road	MP	Municipality	County	Contributing Circumstances
01/02/2008	0909	NEWARK	TURNPIKE	104.0	NEWARK CITY	ESSEX	PEDESTRIAN VIOLATION
02/18/2008	1227	CRANBURY	TURNPIKE	67.6	EAST WINDSOR TWSP	MERCER	DRIVER INATTENTION
02/19/2008	0438	MOORESTOWN	TURNPIKE	28.1	LAWNSIDE BORO	CAMDEN	DRIVER INATTENTION
04/24/2008	1428	MOORESTOWN	TURNPIKE	38.2	MOUNT LAUREL TWSP	BURLINGTON	OTHER DRIVER ACTION
04/28/2008	1403	MOORESTOWN	TURNPIKE	0.9	CARNEYS POINT TWSP	SALEM	UNSAFE SPEED
06/16/2008	0005	CRANBURY	TURNPIKE	86.2	EDISON TWSP	MIDDLESEX	TIRES
06/25/2008	2304	CRANBURY	TURNPIKE	86.1	EDISON TWSP	MIDDLESEX	IMPROPER LANE CHANGE, IMPROPER PASSING
07/18/2008	2328	CRANBURY	TURNPIKE	94.4	WOODBIDGE TWSP	MIDDLESEX	DRIVER INATTENTION

Date	Time	Station	Road	MP	Municipality	County	Contributing Circumstances
08/01/2008	1614	CRANBURY	TURNPIKE	77.6	SOUTH BRUNSWICK TWS	MIDDLESEX	OTHER VEHICLE FACTOR
08/09/2008	0910	NEWARK	TURNPIKE	106.1	NEWARK CITY	ESSEX	FOLLOWING TOO CLOSELY
08/16/2008	0457	NEWARK	TURNPIKE	121.4	ENGLEWOOD CITY	BERGEN	DRUNK DRIVING
09/13/2008	1823	CRANBURY	TURNPIKE	88.5	EDISON TWSP	MIDDLESEX	DRIVER INATTENTION
09/19/2008	0122	NEWARK	TURNPIKE	109.9	KEARNY TOWN	HUDSON	DRIVER INATTENTION
09/20/2008	1042	CRANBURY	TURNPIKE	67.0	WASHINGTON TWP	MERCER	FOLLOWING TOO CLOSELY
10/16/2008	0014	NEWARK	TURNPIKE	0.0	ELIZABETH CITY	UNION	DRIVER INATTENTION
10/28/2008	0545	MOORESTOWN	TURNPIKE	47.8	SPRINGFIELD TWSP	BURLINGTON	UNKNOWN
11/08/2008	0358	CRANBURY	TURNPIKE	70.0	CRANBURY TWSP	MIDDLESEX	PEDESTRIAN VIOLATION
11/18/2008	0500	NEWARK	TURNPIKE	99.6	ELIZABETH CITY	UNION	DRIVER INATTENTION
11/29/2008	0930	MOORESTOWN	TURNPIKE	31.4	CHERRY HILL TWSP	CAMDEN	WRONG WAY

TROOP E

Date	Time	Station	Road	MP	Municipality	County	Contributing Circumstances
01/25/2008	2316	BLOOMFIELD	PARKWAY	145.0	IRVINGTON TOWN	ESSEX	PEDESTRIAN VIOLATION
03/13/2008	1253	BLOOMFIELD	PARKWAY	138.8	CRANFORD TWSP	UNION	UNDER INFLUENCE OF DRUGS
03/14/2008	2111	BLOOMFIELD	PARKWAY	145.0	IRVINGTON TOWN	ESSEX	PEDESTRIAN VIOLATION
03/21/2008	0752	SAYREVILLE	PARKWAY	118.9	ABERDEEN TWSP	MONMOUTH	DRIVER INATTENTION
04/04/2008	0135	BASS RIVER	PARKWAY	45.7	PORT REPUBLIC CITY	ATLANTIC	DRUNK DRIVING
04/22/2008	0429	BASS RIVER	PARKWAY	80.1	BEACHWOOD BORO	OCEAN	OTHER DRIVER ACTION
06/11/2008	2330	BLOOMFIELD	PARKWAY	142.0	UNION TWSP	UNION	UNSAFE SPEED
06/26/2008	2246	SAYREVILLE	PARKWAY	126.4	SAYREVILLE BORO	MIDDLESEX	DRIVER INATTENTION
06/30/2008	0426	BASS RIVER	PARKWAY	68.7	BARNEGAT TWSP	OCEAN	DRUNK DRIVING
07/03/2008	1116	BLOOMFIELD	PARKWAY	147.7	EAST ORANGE CITY	ESSEX	IMPROPER LANE CHANGE
07/06/2008	2227	SAYREVILLE	PARKWAY	108.3	TINTON FALLS BORO	MONMOUTH	TIRES
07/12/2008	0147	BASS RIVER	PARKWAY	62.4	STAFFORD TWSP	OCEAN	FAILURE TO KEEP RIGHT
09/12/2008	1855	SAYREVILLE	PARKWAY	105.3	TINTON FALLS BORO	MONMOUTH	UNSAFE SPEED
10/08/2008	2239	BLOOMFIELD	PARKWAY	154.1	CLIFTON CITY	PASSAIC	DRUNK DRIVING
11/27/2008	1016	SAYREVILLE	PARKWAY	94.7	WALL TWSP	MONMOUTH	UNDER INFLUENCE OF DRUGS
12/08/2008	1122	BASS RIVER	PARKWAY	66.1	STAFFORD TWSP	OCEAN	FAILURE TO KEEP RIGHT
12/14/2008	0357	BLOOMFIELD	PARKWAY	132.6	WOODBIDGE TWSP	MIDDLESEX	UNDER INFLUENCE OF DRUGS
12/21/2008	0203	SAYREVILLE	PARKWAY	96.6	WALL TWSP	MONMOUTH	DRUNK DRIVING
12/23/2008	1731	BASS RIVER	PARKWAY	7.7	MIDDLE TWSP	CAPE MAY	DRIVER INATTENTION
12/25/2008	0113	BLOOMFIELD	PARKWAY	151.5	BLOOMFIELD BORO	ESSEX	NONE
12/31/2008	1340	BASS RIVER	PARKWAY	72.4	LACEY TWSP	OCEAN	DRIVER INATTENTION

FATAL CRASHES BY COUNTY, MUNICIPALITY, DATE, TIME AND LOCATION

LEGEND

EXPRESSWAY Atlantic City Expressway TURNPIKE New Jersey Turnpike
 CR County Road MP Milepost
 PARKWAY Garden State Parkway SH State Highway
 PIP Palisades Interstate Parkway

ATLANTIC COUNTY

Municipality	Date	Day	Time	Road	MP	Persons Killed
ATLANTIC CITY	01/01/2008	TUESDAY	0035	EXPRESSWAY	1.0	1 PEDESTRIAN
HAMMONTON TOWN	01/14/2008	MONDAY	1812	CR 561	21.9	1 DRIVER
ATLANTIC CITY	01/22/2008	TUESDAY	0544	SH 30	55.3	1 DRIVER
LINWOOD CITY	01/28/2008	MONDAY	1506	CR 585	3.9	1 PASSENGER
EGG HARBOR TWSP	01/29/2008	TUESDAY	0358	SH 40	60.8	1 DRIVER
BUENA VISTA TWSP	02/03/2008	SUNDAY	0001	CR 681	2.4	1 DRIVER
GALLOWAY TWSP	03/24/2008	MONDAY	1506	SH 30	42.4	1 PASSENGER
BUENA VISTA TWSP	03/29/2008	SATURDAY	0417	WEST LANDIS AVE	0.0	1 DRIVER
PORT REPUBLIC CITY	04/04/2008	FRIDAY	0135	PARKWAY	45.7	2 DRIVERS
BUENA VISTA TWSP	04/11/2008	FRIDAY	2354	CR 540	40.0	1 DRIVER
BUENA BORO	05/14/2008	WEDNESDAY	0210	CR 672	1.2	1 PASSENGER
EGG HARBOR TWSP	05/16/2008	FRIDAY	0425	SH 152	0.4	1 PEDESTRIAN
HAMILTON TWSP	05/20/2008	TUESDAY	1721	CR 575	9.1	1 PASSENGER
HAMILTON TWSP	06/16/2008	MONDAY	1007	CR 552	22.9	1 PASSENGER
PLEASANTVILLE CITY	06/20/2008	FRIDAY	1938	EXPRESSWAY	4.5	1 DRIVER
PORT REPUBLIC CITY	06/26/2008	THURSDAY	2142	SH 9	52.2	1 DRIVER
ABSECON CITY	07/19/2008	SATURDAY	1408	SH 30	51.0	1 PASSENGER
VENTNOR CITY	07/31/2008	THURSDAY	1336	ATLANTIC AVE	0.0	1 DRIVER
ESTELL MANOR CITY	09/26/2008	FRIDAY	0951	CR 666	0.2	1 DRIVER
EGG HARBOR TWSP	09/29/2008	MONDAY	2234	CR 559	4.1	1 DRIVER
GALLOWAY TWSP	09/30/2008	TUESDAY	1625	SH 30	43.0	1 DRIVER
GALLOWAY TWSP	10/03/2008	FRIDAY	0931	MANHEIM AVE	0.0	1 DRIVER
GALLOWAY TWSP	10/15/2008	WEDNESDAY	1014	CR 561	10.1	1 DRIVER
HAMMONTON TOWN	10/24/2008	FRIDAY	2253	SH 30	29.5	1 PEDESTRIAN
BUENA VISTA TWSP	10/25/2008	SATURDAY	1712	CR 627	0.2	1 DRIVER
ESTELL MANOR CITY	10/31/2008	FRIDAY	2135	CR 557	14.6	1 PASSENGER
ATLANTIC CITY	12/06/2008	SATURDAY	1908	ATLANTIC AVE	0.0	1 PEDESTRIAN
GALLOWAY TWSP	12/12/2008	FRIDAY	0035	CR 561	2.9	1 PEDESTRIAN
HAMILTON TWSP	12/14/2008	SUNDAY	0747	EXPRESSWAY	15.5	1 PASSENGER
GALLOWAY TWSP	12/24/2008	WEDNESDAY	1056	CR 634	2.7	1 PEDESTRIAN

BERGEN COUNTY

Municipality	Date	Day	Time	Road	MP	Persons Killed
LODI BORO	02/02/2008	SATURDAY	0249	I-80	64.3	1 PASSENGER
FAIR LAWN BORO	02/12/2008	TUESDAY	1842	CR 69	0.1	1 DRIVER
WESTWOOD BORO	02/24/2008	SUNDAY	1900	BRAMLEY PL	0.0	1 PEDESTRIAN
RAMSEY BORO	03/28/2008	FRIDAY	2229	SH 17	23.2	1 DRIVER
FORT LEE BORO	04/25/2008	FRIDAY	1919	CUMBERMEADE RD	0.0	1 DRIVER
FAIR LAWN BORO	05/04/2008	SUNDAY	0015	SH 4	1.7	1 PEDESTRIAN
RIDGEWOOD TWSP	05/11/2008	SUNDAY	1558	CR 507	5.1	1 PEDESTRIAN
ORADELL BORO	06/10/2008	TUESDAY	0849	CR 80	5.9	1 PEDESTRIAN
TENAFLY BORO	06/13/2008	FRIDAY	2126	JEWETT CT	0.0	1 PEDESTRIAN
HACKENSACK CITY	06/21/2008	SATURDAY	1537	SH 4	5.2	1 PEDESTRIAN
HACKENSACK CITY	07/26/2008	SATURDAY	0236	MAIN ST	1.0	1 DRIVER
PARAMUS BORO	08/12/2008	TUESDAY	2210	SH 4	4.3	1 DRIVER
ENGLEWOOD CITY	08/16/2008	SATURDAY	0457	TURNPIKE	121.4	1 DRIVER
PARK RIDGE BORO	08/23/2008	SATURDAY	1649	CR 92	0.6	1 DRIVER
MAHWAH TWSP	08/28/2008	THURSDAY	1052	I-287	65.4	1 DRIVER
LITTLE FERRY BORO	09/19/2008	FRIDAY	2202	CR 124	0.5	1 PEDESTRIAN
WALLINGTON BORO	10/05/2008	SUNDAY	0950	CR 507	9.0	1 PASSENGER
NEW MILFORD BORO	10/16/2008	THURSDAY	1713	CR 49	5.1	1 PASSENGER
TENAFLY BORO	10/20/2008	MONDAY	1618	SH 9	4.2	1 DRIVER
HACKENSACK CITY	11/05/2008	WEDNESDAY	1325	CR 51	0.8	1 DRIVER
ALPINE BORO	11/09/2008	SUNDAY	1001	SH 9	5.9	1 PEDALCYCLIST
WALDWICK BORO	11/19/2008	WEDNESDAY	2109	SH 17	19.0	2 PASSENGERS

BURLINGTON COUNTY

Municipality	Date	Day	Time	Road	MP	Persons Killed
MANSFIELD TWSP	01/09/2008	WEDNESDAY	0847	SH 206	32.2	1 DRIVER
LUMBERTON TWSP	01/21/2008	MONDAY	0553	SH 38	17.9	1 DRIVER
MOORESTOWN TWSP	01/23/2008	WEDNESDAY	0423	CR 636	3.3	1 DRIVER
SHAMONG TWSP	02/02/2008	SATURDAY	1041	SH 206	8.1	1 DRIVER
WILLINGBORO TWSP	02/14/2008	THURSDAY	1842	SH 130	43.5	1 PEDESTRIAN
EVESHAM TWSP	03/03/2008	MONDAY	0717	CROPWELL RD	0.0	1 PEDESTRIAN
SHAMONG TWSP	03/16/2008	SUNDAY	0431	SH 206	6.8	1 PASSENGER
PEMBERTON TWSP	03/18/2008	TUESDAY	1506	BLUEBIRD ST.	0.0	1 PASSENGER
WOODLAND TWSP	03/29/2008	SATURDAY	2215	SOOY PLACE RD	0.0	1 DRIVER
SOUTHAMPTON TWSP	04/12/2008	SATURDAY	0420	CR 644	2.2	1 DRIVER
MOUNT LAUREL TWSP	04/24/2008	THURSDAY	1428	TURNPIKE	38.2	1 DRIVER
HAINESPORT TWSP	05/03/2008	SATURDAY	0005	DEACON RD	0.0	1 DRIVER
MAPLE SHADE TWSP	05/05/2008	MONDAY	1036	SH 38	4.5	1 DRIVER
MEDFORD TWSP	05/12/2008	MONDAY	1500	CR 623	0.6	1 PASSENGER
NORTH HANOVER TWSP	05/14/2008	WEDNESDAY	1735	CR 528	6.9	1 PEDESTRIAN
MOUNT LAUREL TWSP	05/17/2008	SATURDAY	1747	CR 686	7.0	1 DRIVER
EASTHAMPTON TWSP	05/29/2008	THURSDAY	2150	CR 621	1.0	1 DRIVER
SOUTHAMPTON TWSP	05/30/2008	FRIDAY	2059	SH 206	23.6	1 DRIVER
MOORESTOWN TWSP	06/12/2008	THURSDAY	1220	MAIN ST	0.0	1 PEDALCYCLIST
LUMBERTON TWSP	06/24/2008	TUESDAY	1732	CR 612	6.6	1 DRIVER
MOUNT LAUREL TWSP	06/25/2008	WEDNESDAY	1403	I-295	39.6	1 DRIVER
MOORESTOWN TWSP	07/07/2008	MONDAY	1733	CR 537	9.1	1 PEDALCYCLIST
MAPLE SHADE TWSP	07/09/2008	WEDNESDAY	1237	SH 73	27.9	1 PEDESTRIAN
WESTAMPTON TWSP	07/16/2008	WEDNESDAY	2220	DOWNING CT	0.0	1 PEDESTRIAN
FLORENCE TWSP	07/19/2008	SATURDAY	2229	SH 130	50.0	1 PEDESTRIAN
SOUTHAMPTON TWSP	08/01/2008	FRIDAY	0733	SH 70	21.7	1 DRIVER
BORDENTOWN TWSP	08/02/2008	SATURDAY	2002	SH 130	58.2	1 PASSENGER
MOUNT LAUREL TWSP	08/09/2008	SATURDAY	1919	CR 616	1.0	1 DRIVER
WILLINGBORO TWSP	08/09/2008	SATURDAY	2137	CR 630	3.6	1 DRIVER
CHESTERFIELD TWSP	08/15/2008	FRIDAY	1439	CR 660	12.2	1 PEDESTRIAN,
EDGEWATER PARK TWSP	08/16/2008	SATURDAY	0040	SH 130	40.0	1 PEDALCYCLIST
WILLINGBORO TWSP	08/17/2008	SUNDAY	1929	ROCKLAND DR	0.0	1 DRIVER
SOUTHAMPTON TWSP	08/24/2008	SUNDAY	1805	HAWKINS RD	0.0	1 PEDALCYCLIST
MOORESTOWN TWSP	08/24/2008	SUNDAY	2331	SH 38	6.5	1 PASSENGER
MOUNT LAUREL TWSP	09/21/2008	SUNDAY	0022	I-295	37.1	1 DRIVER
MOUNT LAUREL TWSP	09/26/2008	FRIDAY	0455	I-295	38.2	1 PEDESTRIAN
MOUNT HOLLY TWSP	10/08/2008	WEDNESDAY	2301	SH 38	16.5	1 PEDESTRIAN
MANSFIELD TWSP	10/09/2008	THURSDAY	1503	CR 543	25.0	1 DRIVER
PEMBERTON TWSP	10/09/2008	THURSDAY	2236	CR 645	1.7	1 DRIVER
MEDFORD TWSP	10/22/2008	WEDNESDAY	2212	JACKSON RD	0.0	1 DRIVER
SPRINGFIELD TWSP	10/28/2008	TUESDAY	0545	TURNPIKE	47.8	1 PEDESTRIAN
SHAMONG TWSP	10/30/2008	THURSDAY	1311	CR 534	22.7	1 PASSENGER
BORDENTOWN TWSP	10/31/2008	FRIDAY	1920	SH 206	37.4	1 PEDESTRIAN
BURLINGTON CITY	12/09/2008	TUESDAY	1715	SH 130	46.2	1 PEDESTRIAN
MOUNT LAUREL TWSP	12/29/2008	MONDAY	0337	CR 537	12.7	1 DRIVER

CAMDEN COUNTY

Municipality	Date	Day	Time	Road	MP	Persons Killed
GLOUCESTER TWSP	01/01/2008	TUESDAY	0646	SH 42	8.2	1 PASSENGER
MOUNT EPHRAIM BORO	01/05/2008	SATURDAY	0440	SH 168	7.9	1 DRIVER
BROOKLAWN BORO	01/10/2008	THURSDAY	0109	SH 130	26.0	1 DRIVER
CAMDEN CITY	01/25/2008	FRIDAY	1718	17TH ST	0.0	1 DRIVER
WATERFORD TWSP	01/31/2008	THURSDAY	1326	SH 30	18.4	1 DRIVER
GLOUCESTER CITY	02/15/2008	FRIDAY	1218	JOHNSON BLVD	0.0	1 DRIVER
LAWNSIDE BORO	02/19/2008	TUESDAY	0438	TURNPIKE	28.1	1 DRIVER
HADDON TWSP	03/09/2008	SUNDAY	1949	SH 168	9.2	1 PEDESTRIAN
LAWNSIDE BORO	03/14/2008	FRIDAY	2144	SH 30	8.7	1 PEDESTRIAN
GLOUCESTER TWSP	03/16/2008	SUNDAY	0119	CR 677	1.2	1 DRIVER
WINSLOW TWSP	03/24/2008	MONDAY	2009	CR 689	1.4	1 PEDESTRIAN
CAMDEN CITY	04/05/2008	SATURDAY	0441	I-676	2.7	1 PEDESTRIAN
WINSLOW TWSP	04/05/2008	SATURDAY	2227	SH 73	11.1	1 PASSENGER
CHERRY HILL TWSP	04/10/2008	THURSDAY	1350	CR 561	44.9	1 DRIVER
CHERRY HILL TWSP	04/22/2008	TUESDAY	1906	SH 70	3.0	1 PEDESTRIAN
WATERFORD TWSP	04/22/2008	TUESDAY	1952	MAPLE AVE	0.0	1 PEDESTRIAN
WINSLOW TWSP	05/02/2008	FRIDAY	1338	SH 30	23.1	1 DRIVER
CHERRY HILL TWSP	05/06/2008	TUESDAY	0330	GREENVALE RD	0.0	1 DRIVER
BERLIN TWSP	05/16/2008	FRIDAY	0935	SH 73	18.2	1 DRIVER
CHERRY HILL TWSP	06/03/2008	TUESDAY	1319	CR 644	3.9	1 PEDESTRIAN
CAMDEN CITY	07/04/2008	FRIDAY	1800	CR 561	49.0	1 DRIVER
WINSLOW TWSP	07/05/2008	SATURDAY	1703	EXPRESSWAY	38.2	1 DRIVER

Municipality	Date	Day	Time	Road	MP	Persons Killed
BELLMAWR BORO	07/08/2008	TUESDAY	1937	I-295	26.9	1 DRIVER
BERLIN BORO	07/11/2008	FRIDAY	2103	CR 534	12.1	1 DRIVER
WINSLOW TWSP	07/26/2008	SATURDAY	0200	NORTH GROVE ST	0.0	1 PEDESTRIAN
PENNSAUKEN TWSP	07/26/2008	SATURDAY	2257	SH 130	31.7	1 PEDESTRIAN
WINSLOW TWSP	08/09/2008	SATURDAY	0009	SH 143	2.2	1 DRIVER
CAMDEN CITY	08/11/2008	MONDAY	0127	SH 30	55.8	1 PEDESTRIAN
GLOUCESTER TWSP	08/26/2008	TUESDAY	0541	SH 168	4.2	1 PEDESTRIAN
WATERFORD TWSP	09/06/2008	SATURDAY	1508	SH 30	20.3	1 DRIVER
CHERRY HILL TWSP	09/11/2008	THURSDAY	1021	I-295	34.6	2 DRIVERS, 1 PASSENGER
CAMDEN CITY	09/27/2008	SATURDAY	0608	I-676	2.9	1 PEDESTRIAN
BERLIN TWSP	10/09/2008	THURSDAY	2246	MINCK AVE	0.0	1 DRIVER
VOORHEES TWSP	10/28/2008	TUESDAY	1624	SH 73	19.6	1 DRIVER
WOODLYNNE BORO	10/31/2008	FRIDAY	2333	CR 603	1.7	1 DRIVER
GLOUCESTER TWSP	11/14/2008	FRIDAY	1859	CR 534	3.8	1 PEDESTRIAN
GLOUCESTER TWSP	11/16/2008	SUNDAY	1704	CR 706	5.6	1 DRIVER
OAKLYN BORO	11/17/2008	MONDAY	1733	CR 650	0.6	1 DRIVER
CHERRY HILL TWSP	11/29/2008	SATURDAY	0930	TURNPIKE	31.4	1 DRIVER
CAMDEN CITY	12/01/2008	MONDAY	1456	CR 601	1.7	1 PEDESTRIAN
LINDENWOLD BORO	12/03/2008	WEDNESDAY	0640	CR 673	3.1	1 PEDESTRIAN
LAWNSIDE BORO	12/24/2008	WEDNESDAY	0018	I-295	31.3	1 PASSENGER

CAPE MAY COUNTY

Municipality	Date	Day	Time	Road	MP	Persons Killed
LOWER TWSP	01/18/2008	FRIDAY	0420	CR 603	1.4	1 DRIVER
CAPE MAY CITY	05/03/2008	SATURDAY	1928	CR 622	0.1	1 DRIVER
SEA ISLE CITY	05/15/2008	THURSDAY	2252	CR 619	13.5	1 PASSENGER
DENNIS TWSP	06/09/2008	MONDAY	1809	SH 83	1.2	1 DRIVER
MIDDLE TWSP	06/21/2008	SATURDAY	1543	SH 47	15.8	1 DRIVER
UPPER TWSP	07/13/2008	SUNDAY	0006	CR 548	6.3	1 DRIVER
MIDDLE TWSP	07/21/2008	MONDAY	1424	SH 47	10.2	1 DRIVER
DENNIS TWSP	08/10/2008	SUNDAY	2152	SH 47	18.5	1 PASSENGER
UPPER TWSP	09/06/2008	SATURDAY	0109	SH 50	1.1	1 DRIVER
MIDDLE TWSP	11/16/2008	SUNDAY	2013	CR 618	2.1	1 DRIVER
MIDDLE TWSP	12/23/2008	TUESDAY	1731	PARKWAY	7.7	1 PASSENGER

CUMBERLAND COUNTY

Municipality	Date	Day	Time	Road	MP	Persons Killed
UPPER DEERFIELD TWS	02/13/2008	WEDNESDAY	2009	CR 704	0.4	1 DRIVER
HOPEWELL TWSP	02/19/2008	TUESDAY	2041	CR 626	3.9	1 DRIVER
MAURICE RIVER TWSP	03/26/2008	WEDNESDAY	2228	SH 47	32.7	1 DRIVER
UPPER DEERFIELD TWS	04/15/2008	TUESDAY	1537	CR 659	1.2	1 DRIVER
FAIRFIELD TWSP	04/25/2008	FRIDAY	0019	CR 609	1.0	1 DRIVER
UPPER DEERFIELD TWS	05/14/2008	WEDNESDAY	1346	CR 606	1.4	1 DRIVER
VINELAND CITY	05/14/2008	WEDNESDAY	2008	CR 540	38.3	1 DRIVER
DEERFIELD TWSP	05/23/2008	FRIDAY	1659	CR 659	4.9	1 PASSENGER
VINELAND CITY	06/14/2008	SATURDAY	1730	CR 540	35.2	1 DRIVER
VINELAND CITY	06/16/2008	MONDAY	2236	SH 47	46.8	1 PEDESTRIAN
UPPER DEERFIELD TWS	06/21/2008	SATURDAY	1822	CR 553	23.3	1 DRIVER
BRIDGETON CITY	07/17/2008	THURSDAY	1735	MAGNOLIA AVE	0.0	1 DRIVER
MAURICE RIVER TWSP	07/19/2008	SATURDAY	1307	SH 347	5.3	1 PASSENGER
VINELAND CITY	07/25/2008	FRIDAY	1513	EAST CHESTNUT AVE	0.0	1 PASSENGER
UPPER DEERFIELD TWS	07/25/2008	FRIDAY	2130	SH 77	5.2	1 DRIVER
VINELAND CITY	08/08/2008	FRIDAY	0741	DANTE AVE	1.5	1 DRIVER
VINELAND CITY	08/13/2008	WEDNESDAY	1639	CR 540	33.3	1 DRIVER
MILLVILLE CITY	08/16/2008	SATURDAY	1240	CR 670	10.8	1 PASSENGER
UPPER DEERFIELD TWS	08/28/2008	THURSDAY	1200	CR 687	2.5	1 PASSENGER
MAURICE RIVER TWSP	09/12/2008	FRIDAY	1606	SH 347	4.2	1 DRIVER
VINELAND CITY	10/24/2008	FRIDAY	1911	CR 540	34.4	1 PEDALCYCLIST
COMMERCIAL TWSP	11/01/2008	SATURDAY	2053	CR 670	13.5	1 PEDESTRIAN,
VINELAND CITY	12/05/2008	FRIDAY	0024	LINCOLN AVE	6.0	1 DRIVER

ESSEX COUNTY

Municipality	Date	Day	Time	Road	MP	Persons Killed
NUTLEY TOWN	01/01/2008	TUESDAY	1853	CR 648	0.9	1 PEDESTRIAN
NEWARK CITY	01/02/2008	WEDNESDAY	0909	TURNPIKE	104.0	1 PEDESTRIAN
IRVINGTON TOWN	01/25/2008	FRIDAY	2316	PARKWAY	145.0	1 PEDESTRIAN
NEWARK CITY	02/21/2008	THURSDAY	0817	MARKET ST	0.0	1 PEDESTRIAN
NEWARK CITY	03/08/2008	SATURDAY	2144	WINANS AVE	0.0	1 DRIVER
IRVINGTON TOWN	03/14/2008	FRIDAY	2111	PARKWAY	145.0	1 PEDESTRIAN

Municipality	Date	Day	Time	Road	MP	Persons Killed
NEWARK CITY	03/16/2008	SUNDAY	2125	CR 508	10.5	1 PEDESTRIAN
NEWARK CITY	03/17/2008	MONDAY	0110	CR 508	10.1	1 DRIVER
NEWARK CITY	04/06/2008	SUNDAY	1100	SO. 11TH ST	0.1	1 PASSENGER
NEWARK CITY	04/11/2008	FRIDAY	0944	12TH ST	0.2	1 PASSENGER
NEWARK CITY	04/19/2008	SATURDAY	0210	SH 1	0.4	1 DRIVER, 1 PASSENGER
EAST ORANGE CITY	05/09/2008	FRIDAY	0145	FREEWAY DR	0.0	1 DRIVER
ROSELAND BORO	06/08/2008	SUNDAY	0200	I-280	4.0	1 DRIVER
NEWARK CITY	06/21/2008	SATURDAY	1940	CLINTON PL	0.0	1 DRIVER
EAST ORANGE CITY	06/24/2008	TUESDAY	1606	DODD ST	0.6	1 DRIVER
NEWARK CITY	06/25/2008	WEDNESDAY	1638	MARKET ST	0.0	1 DRIVER
EAST ORANGE CITY	07/03/2008	THURSDAY	1116	PARKWAY	147.7	1 DRIVER
FAIRFIELD BORO	07/06/2008	SUNDAY	0036	I-80	49.5	1 DRIVER
NEWARK CITY	07/10/2008	THURSDAY	0233	SH 21	0.0	1 DRIVER, 2 PASSENGERS
NEWARK CITY	07/12/2008	SATURDAY	0316	MARKET ST	1.0	1 PEDESTRIAN
NEWARK CITY	07/19/2008	SATURDAY	2320	I-78	56.1	1 DRIVER
NEWARK CITY	07/20/2008	SUNDAY	1653	BROAD ST	0.0	1 PEDESTRIAN
EAST ORANGE CITY	07/22/2008	TUESDAY	1930	CR 508	9.2	1 PASSENGER
NEWARK CITY	08/09/2008	SATURDAY	0910	TURNPIKE	106.1	1 PASSENGER
ORANGE CITY	08/14/2008	THURSDAY	2019	HENRY ST	0.0	1 PEDESTRIAN
ORANGE CITY	08/23/2008	SATURDAY	1606	FREEWAY DRIVE EAST	0.0	1 PEDALCYCLIST
NEWARK CITY	08/25/2008	MONDAY	0239	SH 1	49.0	1 DRIVER
IRVINGTON TOWN	09/01/2008	MONDAY	0230	CR 665	2.0	1 PEDESTRIAN
NUTLEY TOWN	09/06/2008	SATURDAY	0800	CR 647	1.7	1 DRIVER
EAST ORANGE CITY	09/20/2008	SATURDAY	1326	SANFORD ST	0.5	1 DRIVER
BELLEVILLE TOWN	09/26/2008	FRIDAY	1203	WASHINGTON AVE	0.6	1 DRIVER
NEWARK CITY	09/28/2008	SUNDAY	0200	SH 9	0.6	1 DRIVER
NEWARK CITY	10/12/2008	SUNDAY	1816	CLIFTON AVE	2.5	1 PEDESTRIAN
NEWARK CITY	10/15/2008	WEDNESDAY	1217	SOUTH 12TH ST	0.0	1 PEDESTRIAN
NEWARK CITY	10/23/2008	THURSDAY	0540	SOUTH 10TH ST	1.0	2 PASSENGERS
MILLBURN TWSP	11/09/2008	SUNDAY	1329	CR 527	73.6	1 DRIVER
NEWARK CITY	11/12/2008	WEDNESDAY	2215	OUTER PORT ST	1.2	1 DRIVER
EAST ORANGE CITY	11/15/2008	SATURDAY	0220	I-280	11.5	1 DRIVER
BLOOMFIELD BORO	11/17/2008	MONDAY	0756	CR 509	19.2	1 DRIVER
ORANGE CITY	11/18/2008	TUESDAY	1242	OAKWOOD AVE	0.0	1 PEDESTRIAN
NEWARK CITY	11/25/2008	TUESDAY	2245	ORANGE ST	5.2	1 PASSENGER, 1 DRIVER
MONTCLAIR TOWN	12/10/2008	WEDNESDAY	1921	CR 621	2.4	1 PEDESTRIAN
BLOOMFIELD BORO	12/25/2008	THURSDAY	0113	PARKWAY	151.5	1 DRIVER, 1 PASSENGER

GLOUCESTER COUNTY

Municipality	Date	Day	Time	Road	MP	Persons Killed
DEPTFORD TWSP	01/03/2008	THURSDAY	1733	CR 544	0.3	1 PEDALCYCLIST
LOGAN TWSP	01/03/2008	THURSDAY	1832	CR 620	4.9	1 PEDESTRIAN
MANTUA TWSP	01/30/2008	WEDNESDAY	0534	CR 533	43.7	1 PEDESTRIAN
MANTUA TWSP	02/12/2008	TUESDAY	2049	CR 603	2.4	1 PASSENGER
DEPTFORD TWSP	02/23/2008	SATURDAY	0246	CR 621	5.3	1 PASSENGER
DEPTFORD TWSP	03/29/2008	SATURDAY	0304	HIGHLAND AVE	0.0	1 DRIVER
ELK TWSP	04/05/2008	SATURDAY	0943	SH 77	20.6	1 DRIVER
SWEDESBORO BORO	04/17/2008	THURSDAY	2116	CR 605	3.4	1 PEDESTRIAN
FRANKLIN TWSP	04/21/2008	MONDAY	0827	WILLIAMSTOWN RD	0.0	1 DRIVER, 1 PASSENGER
MONROE TWSP	06/10/2008	TUESDAY	2200	SH 322	24.6	1 PEDESTRIAN
WOODBURY CITY	06/18/2008	WEDNESDAY	1028	COOPER ST	0.0	1 PASSENGER
DEPTFORD TWSP	06/28/2008	SATURDAY	1702	SH 55	56.3	1 PASSENGER
FRANKLIN TWSP	07/24/2008	THURSDAY	1735	SH 40	30.2	1 DRIVER
SOUTH HARRISON TWSP	08/01/2008	FRIDAY	1143	CR 581	14.1	1 PASSENGER
FRANKLIN TWSP	08/11/2008	MONDAY	2303	SH 47	57.9	1 DRIVER
DEPTFORD TWSP	09/05/2008	FRIDAY	0925	WILLOWBROOK DR	0.0	1 PASSENGER
ELK TWSP	09/11/2008	THURSDAY	2002	SH 55	44.7	3 PASSENGERS, 1 DRIVER
LOGAN TWSP	09/14/2008	SUNDAY	0420	I-295	14.9	1 PASSENGER
MANTUA TWSP	09/22/2008	MONDAY	0658	SH 55	53.3	1 DRIVER
FRANKLIN TWSP	09/29/2008	MONDAY	2019	SOUTH BLUEBELL RD	0.0	1 DRIVER
FRANKLIN TWSP	10/15/2008	WEDNESDAY	2159	SH 47	52.1	1 DRIVER
WASHINGTON TWSP	11/03/2008	MONDAY	0233	PEACHTREE DR	0.0	1 PASSENGER
MONROE TWSP	11/08/2008	SATURDAY	1840	CR 655	5.6	1 DRIVER
FRANKLIN TWSP	11/12/2008	WEDNESDAY	0959	COLES MILL RD	15.8	1 DRIVER
ELK TWSP	11/13/2008	THURSDAY	1431	SH 77	1.9	1 DRIVER
MONROE TWSP	12/01/2008	MONDAY	1343	PINEY HOLLOW RD	0.0	1 DRIVER
MONROE TWSP	12/06/2008	SATURDAY	0853	SH 322	28.2	1 DRIVER
MANTUA TWSP	12/18/2008	THURSDAY	1755	SH 45	21.5	1 PEDESTRIAN
MONROE TWSP	12/21/2008	SUNDAY	0202	SH 322	19.6	1 PASSENGER

HUDSON COUNTY

Municipality	Date	Day	Time	Road	MP	Persons Killed
UNION CITY	01/01/2008	TUESDAY	0411	BERGENLINE AVE	0.0	1 PEDALCYCLIST
NORTH BERGEN TWSP	01/06/2008	SUNDAY	1506	SECAUCUS RD	0.0	1 DRIVER, 2 PASSENGERS
HOBOKEN CITY	01/19/2008	SATURDAY	1625	CR 670	0.3	2 DRIVERS
BAYONNE CITY	01/23/2008	WEDNESDAY	1642	CR 501	25.8	1 DRIVER
JERSEY CITY	02/03/2008	SUNDAY	0009	GARFIELD AVE	0.0	1 DRIVER
BAYONNE CITY	02/07/2008	THURSDAY	1852	WEST 55TH ST	0.0	1 PEDESTRIAN
BAYONNE CITY	02/12/2008	TUESDAY	0835	WEST 23RD ST	0.0	1 PEDESTRIAN
JERSEY CITY	03/05/2008	WEDNESDAY	0830	DUNCAN AVE	0.0	1 DRIVER
NORTH BERGEN TWSP	03/07/2008	FRIDAY	1336	CR 501	33.2	1 PEDALCYCLIST
JERSEY CITY	05/04/2008	SUNDAY	1537	SH 1	2.0	1 DRIVER
NORTH BERGEN TWSP	05/08/2008	THURSDAY	2035	SH 1	56.8	1 DRIVER
WEEHAWKEN TWSP	05/17/2008	SATURDAY	0835	PARK AVE	0.0	1 PEDESTRIAN
HARRISON TOWN	05/24/2008	SATURDAY	0702	I-280	15.1	1 DRIVER
KEARNY TOWN	06/01/2008	SUNDAY	0426	I-280	16.8	1 DRIVER
UNION CITY	06/04/2008	WEDNESDAY	1526	48TH ST	0.0	1 PEDALCYCLIST
JERSEY CITY	06/06/2008	FRIDAY	2315	SH 139	0.1	1 PEDALCYCLIST
WEST NEW YORK TOWN	06/15/2008	SUNDAY	0155	BERGENLINE AVE	0.0	1 PEDESTRIAN
JERSEY CITY	08/02/2008	SATURDAY	0322	SH 440	25.0	1 DRIVER
JERSEY CITY	08/30/2008	SATURDAY	2059	SH 1	56.2	1 DRIVER
KEARNY TOWN	09/19/2008	FRIDAY	0122	TURNPIKE	109.9	1 PASSENGER
WEEHAWKEN TWSP	10/23/2008	THURSDAY	1556	CR 677	2.1	1 DRIVER
BAYONNE CITY	10/30/2008	THURSDAY	2016	AVENUE C	0.0	1 PEDESTRIAN
JERSEY CITY	12/02/2008	TUESDAY	0339	SH 1	3.2	1 PASSENGER
KEARNY TOWN	12/24/2008	WEDNESDAY	2226	SH 7	4.3	1 PEDESTRIAN

HUNTERDON COUNTY

Municipality	Date	Day	Time	Road	MP	Persons Killed
UNION TWSP	02/10/2008	SUNDAY	0006	CR 614	7.3	1 DRIVER
HAMPTON BORO	04/05/2008	SATURDAY	1246	SH 31	38.6	1 DRIVER, 1 PASSENGER
DELAWARE TWSP	05/11/2008	SUNDAY	2132	CR 605	1.4	1 DRIVER
CLINTON TWSP	05/13/2008	TUESDAY	1419	CR 626	0.5	1 DRIVER
BETHLEHEM TWSP	05/31/2008	SATURDAY	0407	I-78	7.7	1 PEDESTRIAN
WEST AMWELL TWSP	06/30/2008	MONDAY	1402	CR 605	0.7	1 DRIVER
CLINTON TWSP	08/16/2008	SATURDAY	1130	CR 639	1.7	1 DRIVER, 1 PASSENGER
READINGTON TWSP	09/12/2008	FRIDAY	2053	SH 22	26.3	1 PEDESTRIAN
READINGTON TWSP	10/30/2008	THURSDAY	1935	SH 22	26.3	1 PEDESTRIAN

MERCER COUNTY

Municipality	Date	Day	Time	Road	MP	Persons Killed
PRINCETON TWSP	01/25/2008	FRIDAY	1801	SH 27	2.4	1 PASSENGER
HAMILTON TWSP	01/26/2008	SATURDAY	1536	SH 33	3.2	1 DRIVER
TRENTON	02/05/2008	TUESDAY	1621	PROSPECT ST	0.7	1 PASSENGER
HAMILTON TWSP	02/09/2008	SATURDAY	0745	KLOCKNER AVE	0.3	1 DRIVER
EAST WINDSOR TWSP	02/18/2008	MONDAY	1227	TURNPIKE	67.6	1 DRIVER, 1 PASSENGER
HAMILTON TWSP	03/18/2008	TUESDAY	1013	WHITEHORSE HAMILTON SQUARE RD	1.4	1 PASSENGER
EWING TWSP	04/25/2008	FRIDAY	2320	TURNPIKE	0.7	1 PEDESTRIAN
TRENTON	04/27/2008	SUNDAY	0140	SOUTH CLINTON AVE	3.5	1 DRIVER
LAWRENCE TWSP	06/02/2008	MONDAY	1053	TURNPIKE	7.8	1 DRIVER, 1 PASSENGER
HAMILTON TWSP	06/06/2008	FRIDAY	0049	CR 533	2.2	1 DRIVER
TRENTON	08/08/2008	FRIDAY	0007	CR 635	0.7	1 PEDALCYCLIST
TRENTON	09/06/2008	SATURDAY	0233	SH 129	1.1	1 PEDESTRIAN
HAMILTON TWSP	09/06/2008	SATURDAY	1938	CR 649	2.9	1 PEDESTRIAN
TRENTON	09/19/2008	FRIDAY	0215	SH 29	2.6	1 DRIVER
WASHINGTON TWP	09/20/2008	SATURDAY	1042	TURNPIKE	67.0	1 DRIVER
EWING TWSP	10/05/2008	SUNDAY	1805	TURNPIKE	0.8	1 PEDESTRIAN
EAST WINDSOR TWSP	10/08/2008	WEDNESDAY	1605	SH 33	12.7	1 DRIVER
TRENTON	10/15/2008	WEDNESDAY	1642	WALL ST	0.1	1 PASSENGER
HAMILTON TWSP	12/01/2008	MONDAY	0856	I-295	65.9	1 DRIVER
HOPEWELL BORO	12/20/2008	SATURDAY	2326	CR 579	10.9	1 DRIVER

MIDDLESEX COUNTY

Municipality	Date	Day	Time	Road	MP	Persons Killed
SOUTH BRUNSWICK TWS	01/05/2008	SATURDAY	0048	CR 610	4.2	1 DRIVER
OLD BRIDGE TWSP	01/08/2008	TUESDAY	1455	PERRINE RD	0.0	1 DRIVER
OLD BRIDGE TWSP	01/25/2008	FRIDAY	2351	CR 645	1.0	1 DRIVER, 1 PASSENGER
PERTH AMBOY CITY	02/29/2008	FRIDAY	1945	HIGH ST	0.0	1 PASSENGER

Municipality	Date	Day	Time	Road	MP	Persons Killed
EDISON TWSP	04/07/2008	MONDAY	2206	SH 27	18.6	1 PEDESTRIAN
SOUTH PLAINFIELD BO	05/06/2008	TUESDAY	2253	I-287	5.2	1 DRIVER
SOUTH BRUNSWICK TWS	05/12/2008	MONDAY	0124	CR 535	19.1	1 DRIVER
SAYREVILLE BORO	05/17/2008	SATURDAY	1416	CR 675	1.1	1 DRIVER
OLD BRIDGE TWSP	05/26/2008	MONDAY	0942	CHEESEQUAKE RD	0.0	1 DRIVER
EDISON TWSP	06/16/2008	MONDAY	0005	TURNPIKE	86.2	1 DRIVER
EDISON TWSP	06/25/2008	WEDNESDAY	2304	TURNPIKE	86.1	1 DRIVER
SAYREVILLE BORO	06/26/2008	THURSDAY	2246	PARKWAY	126.4	1 PASSENGER
EDISON TWSP	07/03/2008	THURSDAY	2133	CEDAR LN	0.0	2 PASSENGERS
SOUTH AMBOY CITY	07/06/2008	SUNDAY	0018	SOUTH PINE AVE	0.0	1 DRIVER
PERTH AMBOY CITY	07/06/2008	SUNDAY	1910	CR 624	0.5	1 PEDESTRIAN
WOODBIDGE TWSP	07/15/2008	TUESDAY	0441	SH 1	36.8	1 PEDESTRIAN
WOODBIDGE TWSP	07/18/2008	FRIDAY	2328	TURNPIKE	94.4	1 DRIVER, 1 PASSENGER
SOUTH BRUNSWICK TWS	08/01/2008	FRIDAY	1614	TURNPIKE	77.6	1 DRIVER
NORTH BRUNSWICK TWS	08/12/2008	TUESDAY	1106	SH 130	83.0	1 PASSENGER
SOUTH BRUNSWICK TWS	08/12/2008	TUESDAY	1908	SH 130	75.0	1 DRIVER
WOODBIDGE TWSP	08/22/2008	FRIDAY	0348	SH 1	35.7	1 DRIVER
MILLTOWN BORO	08/29/2008	FRIDAY	1834	CR 606	4.2	1 DRIVER
NEW BRUNSWICK CITY	09/04/2008	THURSDAY	0004	CR 527	47.1	1 PEDESTRIAN
OLD BRIDGE TWSP	09/06/2008	SATURDAY	0034	SH 9	126.7	1 PEDALCYCLIST
SOUTH PLAINFIELD BO	09/13/2008	SATURDAY	0512	CR 501	0.4	1 DRIVER
EDISON TWSP	09/13/2008	SATURDAY	1823	TURNPIKE	88.5	1 PASSENGER
EDISON TWSP	09/23/2008	TUESDAY	1502	I-287	3.6	1 DRIVER
PISCATAWAY TWSP	09/24/2008	WEDNESDAY	0712	RIVERCREST DR	0.0	1 PEDESTRIAN
WOODBIDGE TWSP	10/04/2008	SATURDAY	1857	SH 35	57.6	1 PEDESTRIAN
SOUTH PLAINFIELD BO	10/15/2008	WEDNESDAY	0816	CR 603	2.6	1 DRIVER
SOUTH PLAINFIELD BO	10/18/2008	SATURDAY	1909	I-287	5.5	1 DRIVER
WOODBIDGE TWSP	10/21/2008	TUESDAY	2320	SH 35	57.0	2 DRIVERS
MONROE TWSP	10/27/2008	MONDAY	1439	PERRINEVILLE RD	0.8	1 DRIVER
MONROE TWSP	11/03/2008	MONDAY	2046	CR 613	4.0	1 PASSENGER
CRANBURY TWSP	11/08/2008	SATURDAY	0358	TURNPIKE	70.0	1 PEDESTRIAN
EAST BRUNSWICK TWSP	11/10/2008	MONDAY	1700	HELMETTA BLVD	0.2	1 DRIVER
EAST BRUNSWICK TWSP	11/19/2008	WEDNESDAY	1600	SH 18	39.0	1 DRIVER
SOUTH PLAINFIELD BO	11/29/2008	SATURDAY	1540	METUCHEN RD	0.0	1 DRIVER
PERTH AMBOY CITY	12/04/2008	THURSDAY	1754	WAGNER AVE	0.0	1 DRIVER
EAST BRUNSWICK TWSP	12/09/2008	TUESDAY	2141	SH 18	38.3	1 PEDESTRIAN
PERTH AMBOY CITY	12/12/2008	FRIDAY	1444	CR 616	1.6	1 DRIVER
WOODBIDGE TWSP	12/14/2008	SUNDAY	0357	PARKWAY	132.6	1 DRIVER

MONMOUTH COUNTY

Municipality	Date	Day	Time	Road	MP	Persons Killed
MIDDLETOWN TWSP	01/07/2008	MONDAY	2300	SH 36	14.5	1 DRIVER
MIDDLETOWN TWSP	01/12/2008	SATURDAY	0406	CR 12	1.6	1 DRIVER
WALL TWSP	01/18/2008	FRIDAY	1402	SH 18	5.1	1 DRIVER
MILLSTONE TWSP	01/31/2008	THURSDAY	2017	CR 571	27.6	1 DRIVER
FREEHOLD TWSP	02/27/2008	WEDNESDAY	1804	BAR HARBOR RD	0.0	2 PEDESTRIANS
COLTS NECK TWSP	03/06/2008	THURSDAY	1515	SH 34	16.3	1 DRIVER
TINTON FALLS BORO	03/09/2008	SUNDAY	2317	CR 38	3.3	1 PASSENGER
ABERDEEN TWSP	03/21/2008	FRIDAY	0752	PARKWAY	118.9	1 PASSENGER
EATONTOWN BORO	03/22/2008	SATURDAY	0350	CR 537	64.1	1 DRIVER
HOWELL TWSP	04/07/2008	MONDAY	1356	GEORGIA TAVERN RD	0.0	1 PASSENGER
FREEHOLD TWSP	04/23/2008	WEDNESDAY	2328	GEORGIA RD	0.8	1 DRIVER
AVON-BY-THE-SEA BOR	04/25/2008	FRIDAY	0730	CR 17	0.3	1 PEDALCYCLIST
HAZLET BORO	04/28/2008	MONDAY	0553	SH 36	23.6	1 PEDESTRIAN
OCEANPORT BORO	05/06/2008	TUESDAY	0701	CR 11	0.5	1 DRIVER
WALL TWSP	05/14/2008	WEDNESDAY	0114	CR 549	15.3	1 PASSENGER, 1 DRIVER
LITTLE SILVER BORO	05/26/2008	MONDAY	1058	CR 11	2.7	1 PEDALCYCLIST
WALL TWSP	06/10/2008	TUESDAY	0857	SH 138	0.6	1 DRIVER
FREEHOLD TWSP	06/19/2008	THURSDAY	0333	SH 9	114.7	1 DRIVER
NEPTUNE TWSP	06/21/2008	SATURDAY	1049	SH 35	21.4	1 DRIVER
HOWELL TWSP	06/29/2008	SUNDAY	0239	LEMON RD	0.0	1 DRIVER
FREEHOLD TWSP	06/29/2008	SUNDAY	0400	SH 79	3.5	1 PASSENGER
TINTON FALLS BORO	07/06/2008	SUNDAY	2227	PARKWAY	108.3	1 PASSENGER
BELMAR BORO	07/12/2008	SATURDAY	2342	SH 35	21.4	1 PEDESTRIAN
MANALAPAN TWSP	07/14/2008	MONDAY	0846	CR 527	27.2	1 DRIVER
FREEHOLD TWSP	07/30/2008	WEDNESDAY	1254	CR 23	1.2	1 DRIVER
MARLBORO TWSP	08/22/2008	FRIDAY	0620	SH 18	25.1	1 DRIVER
EATONTOWN BORO	08/27/2008	WEDNESDAY	0159	CR 547	27.1	1 DRIVER
WEST LONG BRANCH BO	08/30/2008	SATURDAY	1415	CR 537	67.5	1 DRIVER
OCEANPORT BORO	08/30/2008	SATURDAY	1532	CR 33	1.2	1 DRIVER
TINTON FALLS BORO	09/12/2008	FRIDAY	1855	PARKWAY	105.3	1 DRIVER
MIDDLETOWN TWSP	09/16/2008	TUESDAY	2050	SH 35	37.0	1 PASSENGER

Municipality	Date	Day	Time	Road	MP	Persons Killed
MARLBORO TWSP	10/10/2008	FRIDAY	1021	SH 79	7.4	1 DRIVER
HOWELL TWSP	10/15/2008	WEDNESDAY	1726	SH 9	104.0	1 DRIVER
HOWELL TWSP	10/16/2008	THURSDAY	1212	CR 549	16.4	1 DRIVER
WALL TWSP	10/31/2008	FRIDAY	1101	WEST HURLEY POND RD	0.0	1 DRIVER
EATONTOWN BORO	11/14/2008	FRIDAY	2052	SH 18	13.4	1 DRIVER
NEPTUNE TWSP	11/19/2008	WEDNESDAY	1919	SH 33	40.6	1 PEDESTRIAN
WALL TWSP	11/27/2008	THURSDAY	1016	PARKWAY	94.7	1 DRIVER
COLTS NECK TWSP	11/27/2008	THURSDAY	2158	CROSS RD	0.0	1 PASSENGER
HOWELL TWSP	11/29/2008	SATURDAY	0041	CR 21	3.0	1 DRIVER
MIDDLETOWN TWSP	12/05/2008	FRIDAY	1939	SH 36	19.9	1 PEDESTRIAN
MANALAPAN TWSP	12/09/2008	TUESDAY	1123	SH 9	117.3	1 PASSENGER
WALL TWSP	12/21/2008	SUNDAY	0203	PARKWAY	96.6	1 DRIVER
MARLBORO TWSP	12/21/2008	SUNDAY	0222	CR 520	5.1	1 DRIVER
HOWELL TWSP	12/26/2008	FRIDAY	1752	SH 9	105.1	1 PEDESTRIAN

MORRIS COUNTY

Municipality	Date	Day	Time	Road	MP	Persons Killed
RIVERDALE BORO	01/16/2008	WEDNESDAY	1853	CR 511	7.8	1 PEDESTRIAN
MOUNT OLIVE TWSP	01/16/2008	WEDNESDAY	2130	SH 46	27.7	1 PEDALCYCLIST
HARDING TWSP	01/23/2008	WEDNESDAY	1340	I-287	31.4	1 DRIVER
ROCKAWAY BORO	02/02/2008	SATURDAY	1054	SH 46	40.9	1 DRIVER
ROXBURY TWSP	02/05/2008	TUESDAY	0413	I-80	27.9	1 PEDESTRIAN
JEFFERSON TWSP	02/17/2008	SUNDAY	1717	CR 699	6.0	1 PASSENGER
MORRISTOWN TOWN	03/13/2008	THURSDAY	0015	SH 202	45.3	1 DRIVER
DOVER TOWN	04/05/2008	SATURDAY	2208	SH 15	1.1	1 PEDESTRIAN
MONTVILLE TWSP	04/08/2008	TUESDAY	2013	SH 202	57.8	1 DRIVER
MORRIS TWSP	04/17/2008	THURSDAY	2204	I-287	35.3	1 DRIVER
CHESTER TWSP	04/18/2008	FRIDAY	1747	FURNANCE RD	0.0	1 DRIVER
HARDING TWSP	05/25/2008	SUNDAY	1153	CR 663	2.2	1 DRIVER
WASHINGTON TWSP	05/26/2008	MONDAY	0605	CR 517	9.9	1 DRIVER
PARSIPPANY-TROY HIL	06/29/2008	SUNDAY	0010	KNOLL RD	0.0	2 PEDALCYCLISTS
HARDING TWSP	07/13/2008	SUNDAY	1631	I-287	33.5	1 DRIVER
MOUNT ARLINGTON BOR	07/16/2008	WEDNESDAY	0650	I-80	30.2	1 DRIVER
ROXBURY TWSP	08/04/2008	MONDAY	2233	I-80	28.7	1 DRIVER
FLORHAM PARK BORO	08/06/2008	WEDNESDAY	0914	JAMES ST	0.0	1 DRIVER
MONTVILLE TWSP	10/13/2008	MONDAY	1544	I-287	47.2	1 PASSENGER
ROCKAWAY TWSP	10/15/2008	WEDNESDAY	0248	SH 15	2.9	1 PEDESTRIAN
PARSIPPANY-TROY HIL	10/31/2008	FRIDAY	1814	SH 202	51.8	1 DRIVER
ROCKAWAY TWSP	11/25/2008	TUESDAY	1847	I-80	37.4	1 DRIVER
WASHINGTON TWSP	12/04/2008	THURSDAY	1004	KINGS HWY	0.0	1 DRIVER
MORRISTOWN TOWN	12/13/2008	SATURDAY	1837	SH 202	43.9	1 PEDESTRIAN
PARSIPPANY-TROY HIL	12/24/2008	WEDNESDAY	1702	SH 46	48.9	1 PEDESTRIAN

OCEAN COUNTY

Municipality	Date	Day	Time	Road	MP	Persons Killed
TOMS RIVER	01/07/2008	MONDAY	0608	CR 549	0.4	1 PEDESTRIAN
BRICK TWSP	01/14/2008	MONDAY	1739	CR 549	12.2	1 PASSENGER
TOMS RIVER	01/18/2008	FRIDAY	1454	SH 70	48.2	1 DRIVER
TOMS RIVER	02/03/2008	SUNDAY	2004	SH 9	98.5	1 PEDESTRIAN
BRICK TWSP	02/11/2008	MONDAY	1359	SH 70	58.1	1 DRIVER
MANCHESTER TWSP	02/12/2008	TUESDAY	0900	CR 530	20.0	1 DRIVER
TOMS RIVER	02/15/2008	FRIDAY	0001	SH 37	6.6	1 PEDESTRIAN
LACEY TWSP	02/20/2008	WEDNESDAY	1512	CR 614	10.6	1 DRIVER
MANCHESTER TWSP	03/15/2008	SATURDAY	0043	SH 70	40.5	1 DRIVER
MANCHESTER TWSP	03/29/2008	SATURDAY	1938	PASADENA RD	0.0	1 DRIVER
TOMS RIVER	04/14/2008	MONDAY	1400	JAMES ST	0.1	1 PEDESTRIAN
MANCHESTER TWSP	04/17/2008	THURSDAY	0612	SH 70	37.3	1 DRIVER
STAFFORD TWSP	04/17/2008	THURSDAY	1753	SH 72	19.7	1 DRIVER
BEACHWOOD BORO	04/22/2008	TUESDAY	0429	PARKWAY	80.1	1 DRIVER
LACEY TWSP	05/11/2008	SUNDAY	1429	CR 614	4.9	1 DRIVER
BARNEGAT TWSP	06/30/2008	MONDAY	0426	PARKWAY	68.7	1 DRIVER
STAFFORD TWSP	07/12/2008	SATURDAY	0147	PARKWAY	62.4	1 DRIVER
JACKSON TWSP	07/12/2008	SATURDAY	1002	CR 571	14.6	1 DRIVER
LAKEWOOD TWSP	07/14/2008	MONDAY	1538	CR 26	0.4	1 DRIVER
BRICK TWSP	07/21/2008	MONDAY	1549	CR 549	9.3	1 PEDESTRIAN
BEACHWOOD BORO	07/25/2008	FRIDAY	1053	CR 619	2.7	1 DRIVER
BERKELEY TWSP	08/02/2008	SATURDAY	0328	CR 85	0.0	1 DRIVER
BRICK TWSP	08/21/2008	THURSDAY	2155	CR 549	12.9	1 PASSENGER
BRICK TWSP	10/11/2008	SATURDAY	1555	SH 70	54.4	1 PEDESTRIAN
PINE BEACH BORO	10/15/2008	WEDNESDAY	1543	MOTOR RD	0.1	1 DRIVER

Municipality	Date	Day	Time	Road	MP	Persons Killed
BARNEGAT LIGHT BORO	10/17/2008	FRIDAY	0701	CENTRAL AVE	0.0	1 PEDESTRIAN
JACKSON TWSP	10/25/2008	SATURDAY	2007	CR 639	0.8	2 PASSENGERS
BRICK TWSP	10/29/2008	WEDNESDAY	1133	VAN ZILE RD	1.5	1 PASSENGER
JACKSON TWSP	11/06/2008	THURSDAY	2208	FREEHOLD RD	0.0	1 DRIVER
LAKEWOOD TWSP	11/09/2008	SUNDAY	1910	CR 526	31.4	1 PEDESTRIAN
BERKELEY TWSP	11/18/2008	TUESDAY	0923	SANTIAGO DR	0.0	1 PASSENGER
TOMS RIVER	11/21/2008	FRIDAY	1203	SH 9	94.9	1 PASSENGER
BRICK TWSP	12/04/2008	THURSDAY	2259	SH 88	6.3	1 DRIVER
STAFFORD TWSP	12/08/2008	MONDAY	1122	PARKWAY	66.1	1 DRIVER
LACEY TWSP	12/15/2008	MONDAY	2151	CR 10	0.6	1 PEDESTRIAN
LACEY TWSP	12/29/2008	MONDAY	1839	CR 614	12.5	1 PEDESTRIAN
LACEY TWSP	12/31/2008	WEDNESDAY	1340	PARKWAY	72.4	1 PASSENGER

PASSAIC COUNTY

Municipality	Date	Day	Time	Road	MP	Persons Killed
CLIFTON CITY	01/11/2008	FRIDAY	1657	PAULISON AVE	0.0	1 DRIVER
CLIFTON CITY	01/12/2008	SATURDAY	1852	CR 621	2.5	1 PEDESTRIAN
PATERSON CITY	01/12/2008	SATURDAY	2243	BROADWAY	0.0	1 DRIVER
WAYNE TWSP	01/14/2008	MONDAY	1913	CR 202	68.5	1 PEDESTRIAN
WAYNE TWSP	01/27/2008	SUNDAY	0149	CR 683	0.7	1 PASSENGER
WAYNE TWSP	02/03/2008	SUNDAY	2046	SH 23	63.4	1 PEDESTRIAN
PATERSON CITY	03/17/2008	MONDAY	1418	12TH AVE	0.0	1 PEDESTRIAN
BLOOMINGDALE BORO	04/07/2008	MONDAY	1247	I-287	54.4	1 PASSENGER
WEST MILFORD TWSP	04/12/2008	SATURDAY	2111	AWOSTING RD	0.0	1 DRIVER
CLIFTON CITY	04/13/2008	SUNDAY	0050	SH 46	61.3	1 PEDESTRIAN
PATERSON CITY	06/29/2008	SUNDAY	0238	I-80	59.3	1 PEDESTRIAN
RINGWOOD BORO	07/22/2008	TUESDAY	0215	CR 698	0.7	1 DRIVER
CLIFTON CITY	08/06/2008	WEDNESDAY	0120	SH 3	0.5	1 DRIVER
PATERSON CITY	08/07/2008	THURSDAY	1831	CR 601	5.5	1 PEDESTRIAN
WEST MILFORD TWSP	09/05/2008	FRIDAY	0147	CR 704	3.9	1 PASSENGER
PATERSON CITY	09/13/2008	SATURDAY	0450	PARK AVE	0.0	1 DRIVER
WAYNE TWSP	09/18/2008	THURSDAY	1402	SH 202	64.3	1 DRIVER
CLIFTON CITY	10/08/2008	WEDNESDAY	2239	PARKWAY	154.1	1 DRIVER
WEST MILFORD TWSP	10/19/2008	SUNDAY	2205	SH 23	22.5	1 PEDESTRIAN
TOTOWA BORO	10/21/2008	TUESDAY	0253	I-80	55.1	1 PASSENGER
WAYNE TWSP	10/27/2008	MONDAY	1034	I-80	54.5	1 DRIVER
PATERSON CITY	11/08/2008	SATURDAY	0204	GODWIN AVE	0.0	1 PEDESTRIAN
WAYNE TWSP	11/14/2008	FRIDAY	1351	SH 46	56.0	1 PASSENGER
PATERSON CITY	11/30/2008	SUNDAY	1903	CR 649	2.1	1 PEDESTRIAN
WAYNE TWSP	12/22/2008	MONDAY	1909	CR 504	9.9	1 PEDESTRIAN

SALEM COUNTY

Municipality	Date	Day	Time	Road	MP	Persons Killed
PENNSVILLE TWSP	01/04/2008	FRIDAY	0757	CR 670	0.0	1 DRIVER
OLDMANS TWSP	01/29/2008	TUESDAY	1743	I-295	7.2	1 DRIVER
PITTSBORO TWSP	03/19/2008	WEDNESDAY	2308	CR 674	0.5	1 DRIVER
UPPER PITTSBORO TW	03/28/2008	FRIDAY	1046	EAST GARRISON RD	0.0	1 DRIVER
ELSBORO TWSP	04/13/2008	SUNDAY	0135	CR 661	1.1	1 DRIVER
CARNEYS POINT TWSP	04/28/2008	MONDAY	1403	TURNPIKE	0.9	1 DRIVER
PITTSBORO TWSP	05/31/2008	SATURDAY	0432	CR 674	1.7	1 DRIVER
CARNEYS POINT TWSP	06/21/2008	SATURDAY	2351	SH 48	4.3	1 DRIVER
ALLOWAY TWSP	10/20/2008	MONDAY	1653	CR 603	1.8	1 DRIVER
MANNINGTON TWSP	10/31/2008	FRIDAY	1254	CR 540	6.0	1 DRIVER, 2 PASSENGERS
PENNSVILLE TWSP	11/19/2008	WEDNESDAY	1502	SH 49	0.1	1 PASSENGER
WOODSTOWN BORO	11/28/2008	FRIDAY	1412	SH 40	11.2	1 DRIVER
CARNEYS POINT TWSP	12/02/2008	TUESDAY	2038	I-295	4.2	1 DRIVER
CARNEYS POINT TWSP	12/06/2008	SATURDAY	1737	SH 130	1.7	1 DRIVER

SOMERSET COUNTY

Municipality	Date	Day	Time	Road	MP	Persons Killed
NORTH PLAINFIELD BO	01/08/2008	TUESDAY	1751	WASHINGTON AVE	0.0	1 DRIVER
BRIDGEWATER TWSP	01/27/2008	SUNDAY	1239	SH 22	35.2	1 DRIVER
NORTH PLAINFIELD BO	02/19/2008	TUESDAY	0024	GROVE ST	0.0	1 PASSENGER
HILLSBOROUGH TWSP	04/10/2008	THURSDAY	1611	CR 627	2.4	1 DRIVER
FRANKLIN TWSP	04/19/2008	SATURDAY	1007	SKILLMANS LN	0.0	1 DRIVER
WARREN TWSP	04/20/2008	SUNDAY	0314	I-78	40.4	1 DRIVER
GREEN BROOK TWSP	05/15/2008	THURSDAY	1845	WINGATE WAY	0.0	1 PEDESTRIAN
NORTH PLAINFIELD BO	05/29/2008	THURSDAY	2142	SH 22	44.7	1 PEDESTRIAN
HILLSBOROUGH TWSP	06/09/2008	MONDAY	1204	SH 206	65.4	1 PASSENGER

Municipality	Date	Day	Time	Road	MP	Persons Killed
FRANKLIN TWSP	06/16/2008	MONDAY	1234	I-287	11.1	1 DRIVER
BEDMINSTER TWSP	07/25/2008	FRIDAY	0908	SH 206	79.6	1 PEDESTRIAN
HILLSBOROUGH TWSP	10/12/2008	SUNDAY	0325	SUNNYMEAD RD	0.0	1 DRIVER
WARREN TWSP	11/15/2008	SATURDAY	0640	I-78	34.8	1 DRIVER
NORTH PLAINFIELD BO	12/11/2008	THURSDAY	1951	CR 531	8.9	1 PEDESTRIAN
NORTH PLAINFIELD BO	12/29/2008	MONDAY	0610	SH 22	45.3	1 PEDESTRIAN

SUSSEX COUNTY

Municipality	Date	Day	Time	Road	MP	Persons Killed
VERNON TWSP	01/06/2008	SUNDAY	0341	CR 515	6.7	1 DRIVER
VERNON TWSP	02/02/2008	SATURDAY	1913	CR 515	4.2	1 DRIVER
HARDYSTON TWSP	03/03/2008	MONDAY	2213	SH 23	28.2	1 PASSENGER
FRANKLIN BORO	03/10/2008	MONDAY	0200	CR 517	39.6	1 DRIVER
FRANKFORD TWSP	04/26/2008	SATURDAY	1445	CR 521	25.6	1 DRIVER
HARDYSTON TWSP	05/07/2008	WEDNESDAY	1220	SH 94	32.3	1 DRIVER
STILLWATER TWSP	06/02/2008	MONDAY	2041	CR 617	7.0	1 DRIVER
MONTAGUE TWSP	06/22/2008	SUNDAY	0929	CR 653	6.2	1 DRIVER
MONTAGUE TWSP	07/12/2008	SATURDAY	1051	SH 23	49.3	1 DRIVER
WANTAGE TWSP	07/25/2008	FRIDAY	0105	SH 284	4.5	1 DRIVER
HARDYSTON TWSP	07/25/2008	FRIDAY	1628	SH 94	33.7	1 DRIVER
VERNON TWSP	08/02/2008	SATURDAY	0519	CR 667	0.7	1 PASSENGER
MONTAGUE TWSP	08/04/2008	MONDAY	2136	CR 650	2.2	1 DRIVER
MONTAGUE TWSP	09/01/2008	MONDAY	1630	CR 650	6.4	1 DRIVER

UNION COUNTY

Municipality	Date	Day	Time	Road	MP	Persons Killed
ELIZABETH CITY	01/01/2008	TUESDAY	1229	CR 624	2.2	1 DRIVER
WESTFIELD TOWN	01/04/2008	FRIDAY	0703	SH 28	20.4	1 PEDESTRIAN
HILLSIDE TWSP	01/06/2008	SUNDAY	2000	SH 22	2.6	1 PEDESTRIAN
ELIZABETH CITY	01/17/2008	THURSDAY	2328	SH 1	43.1	1 PEDESTRIAN
ROSELLE PARK BORO	01/21/2008	MONDAY	0050	SH 28	23.6	1 PEDESTRIAN
CRANFORD TWSP	01/27/2008	SUNDAY	0006	LEXINGTON AVE	0.0	1 DRIVER
ELIZABETH CITY	02/03/2008	SUNDAY	1650	MONROE AVE	0.0	1 DRIVER
UNION TWSP	02/05/2008	TUESDAY	0557	SH 82	2.4	1 DRIVER
UNION TWSP	02/07/2008	THURSDAY	1745	SH 82	0.8	1 PEDESTRIAN
UNION TWSP	02/21/2008	THURSDAY	1847	LAUREL AVE	0.0	1 PEDESTRIAN
CRANFORD TWSP	03/13/2008	THURSDAY	1253	PARKWAY	138.8	1 DRIVER
NEW PROVIDENCE BORO	04/16/2008	WEDNESDAY	0953	CR 512	27.8	1 DRIVER
ELIZABETH CITY	04/17/2008	THURSDAY	0219	SH 1	44.8	1 PEDESTRIAN
PLAINFIELD CITY	05/04/2008	SUNDAY	1734	PUTNAM AVE	0.0	1 PASSENGER
CLARK TWSP	05/18/2008	SUNDAY	2036	CR 606	3.9	1 PEDESTRIAN
ELIZABETH CITY	05/22/2008	THURSDAY	1206	SH 27	34.3	1 PEDESTRIAN
UNION TWSP	06/11/2008	WEDNESDAY	2330	PARKWAY	142.0	1 DRIVER, 1 PASSENGER
BERKELEY HEIGHTS TW	06/15/2008	SUNDAY	1603	I-78	44.3	1 DRIVER
PLAINFIELD CITY	07/05/2008	SATURDAY	0218	SH 28	14.6	1 PEDESTRIAN
CRANFORD TWSP	07/08/2008	TUESDAY	1200	CR 615	5.2	1 PEDESTRIAN
HILLSIDE TWSP	07/18/2008	FRIDAY	1425	I-78	54.2	1 DRIVER
SPRINGFIELD TWSP	08/10/2008	SUNDAY	0235	SH 22	52.5	1 DRIVER
SCOTCH PLAINS TWSP	08/14/2008	THURSDAY	1803	GLENSIDE AVE	0.0	1 DRIVER, 1 PASSENGER
UNION TWSP	09/03/2008	WEDNESDAY	2233	CR 619	4.2	1 PEDALCYCLIST
ELIZABETH CITY	09/08/2008	MONDAY	1502	CR 612	2.6	1 DRIVER
ELIZABETH CITY	10/16/2008	THURSDAY	0014	TURNPIKE	0.0	2 PEDESTRIANS
SUMMIT CITY	11/02/2008	SUNDAY	1526	ASHLAND RD	0.8	1 PASSENGER
ELIZABETH CITY	11/09/2008	SUNDAY	1846	SH 1	44.3	1 PEDESTRIAN
SCOTCH PLAINS TWSP	11/13/2008	THURSDAY	0548	CR 655	1.2	1 DRIVER
ELIZABETH CITY	11/18/2008	TUESDAY	0500	TURNPIKE	99.6	1 DRIVER
LINDEN CITY	11/19/2008	WEDNESDAY	1800	WEST LINDEN AVE	0.0	1 DRIVER
CLARK TWSP	11/29/2008	SATURDAY	2326	CR 613	3.7	1 DRIVER
ELIZABETH CITY	11/29/2008	SATURDAY	2329	SH 1	44.5	1 PEDESTRIAN
RAHWAY CITY	12/15/2008	MONDAY	1422	KLINE PL	0.0	1 PEDESTRIAN
LINDEN CITY	12/19/2008	FRIDAY	0315	SH 1	40.5	1 DRIVER

WARREN COUNTY

Municipality	Date	Day	Time	Road	MP	Persons Killed
GREENWICH TWSP	02/14/2008	THURSDAY	1000	I-78	5.5	1 DRIVER
KNOWLTON TWSP	04/04/2008	FRIDAY	0525	I-80	4.9	1 DRIVER
BLAIRSTOWN TWSP	06/15/2008	SUNDAY	0342	I-80	9.0	1 DRIVER
LOPATCONG TWSP	11/04/2008	TUESDAY	0209	SH 22	2.1	1 DRIVER, 1 PASSENGER
FRANKLIN TWSP	11/13/2008	THURSDAY	1746	SH 57	6.0	1 PEDESTRIAN

FATALITIES BY COUNTY FOR 2008

FATAL ACCIDENT INVESTIGATION UNIT

Lt. Robert Parlow #3563, Unit Head
SFC Robert Foulks #5052, Asst. Unit Head

NORTH SQUAD

DSG Robert Babitz #5332
Det.I Kevin Bartels #5557
Det.II Derek DiStaso #6186
Det. Daniel Oliveira #6419

CENTRAL SQUAD

DSG Michael Rizol #5202
Det.II Patrick Brady #5951
Tpr. David Guinan #6266
Tpr. Robert Nuber #6651

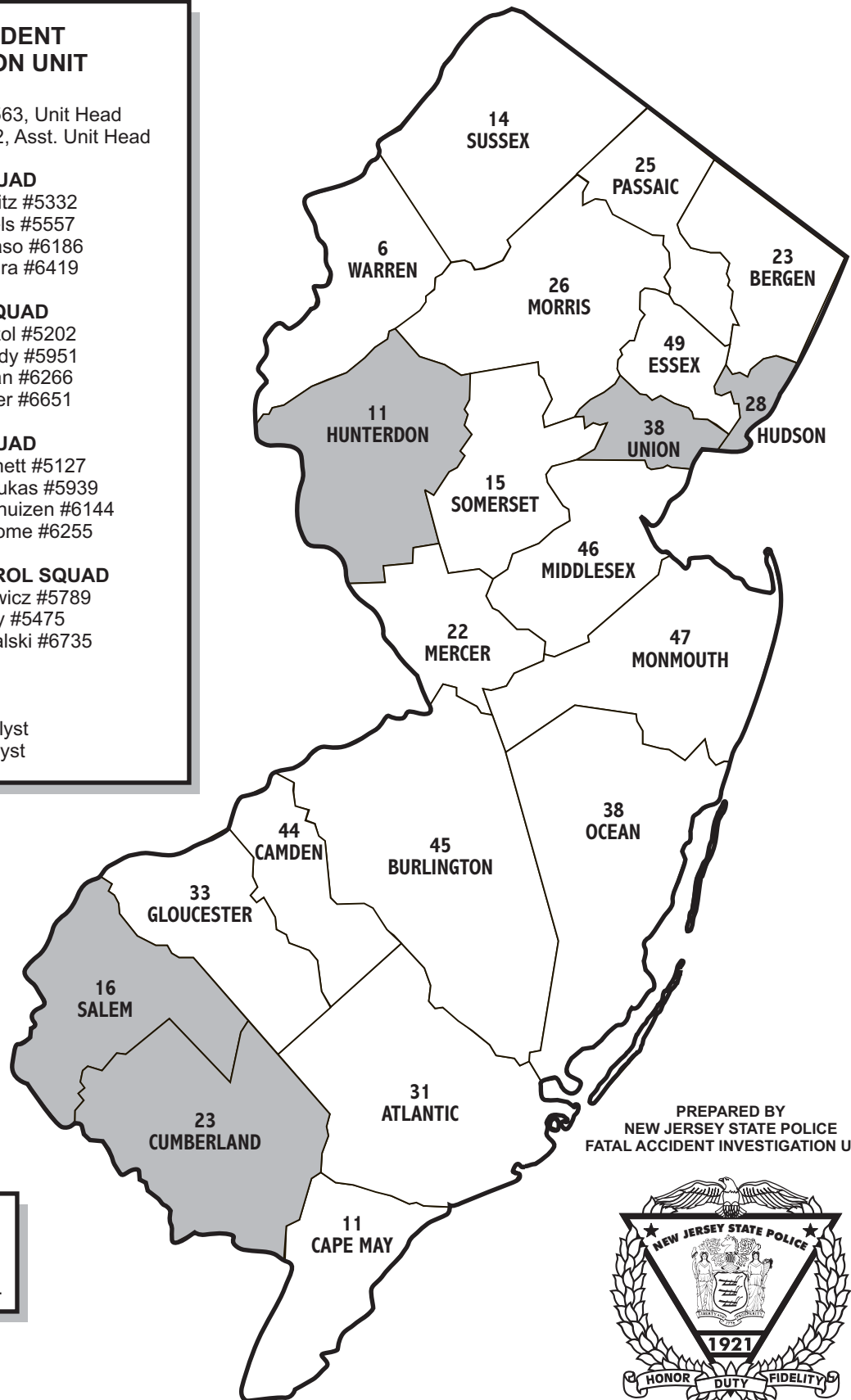
SOUTH SQUAD

DSG Richard Brunett #5127
Det.II Matthew Razukas #5939
Det.II Gerrit Nieuwenhuizen #6144
Tpr. Raymond Broome #6255

MV RACING CONTROL SQUAD

Sgt. Steven Slimowicz #5789
Tpr.I Paul Lokey #5475
Tpr. Matthew Kowalski #6735

Support Personnel:
Ms. A.J. Testa
Sandra Jenkins, FARS Analyst
Lisa Glodowski, FARS Analyst



PREPARED BY
NEW JERSEY STATE POLICE
FATAL ACCIDENT INVESTIGATION UNIT



LEGEND

Shaded Areas
Denote Increase from 2007.