



FATAL Motor Vehicle Crash

Comparative Data Report for the State of New Jersey



2020



Compiled by the
NEW JERSEY STATE POLICE
FATAL ACCIDENT INVESTIGATION UNIT





State of New Jersey

OFFICE OF THE ATTORNEY GENERAL
DEPARTMENT OF LAW AND PUBLIC SAFETY
DIVISION OF STATE POLICE
POST OFFICE BOX 7068
WEST TRENTON, NJ 08628-0068
(609) 882-2000

PHILIP D. MURPHY
Governor

SHEILA Y. OLIVER
Lt. Governor

GURBIR S. GREWAL
Attorney General

PATRICK J. CALLAHAN
Colonel

As throughout the nation in 2020, New Jersey saw an increase in fatal motor vehicle crashes. Despite the COVID-19 pandemic, which resulted in a decrease of approximately 13.2% in vehicle miles traveled, preliminary data indicates that motor vehicle fatalities increased to a twelve year high of 38,680 deaths. In 2020, New Jersey recorded 549 fatal collisions that resulted in 587 deaths. This is an increase of 25 fatal collisions and an increase of 29 deaths, which equates to 1.61 fatalities per day. The law enforcement community and certain non-profit organizations will remain committed to their respective traffic and public safety efforts and strive to reduce the number of highway related fatalities in the State.

Traffic related deaths continue to be the leading cause of accidental deaths in New Jersey and the nation. Through enforcement and education of the motoring public, we will continue to work towards the reduction of motor vehicle fatalities on our roadways. State, county and local agencies along with our other non-profit partners remain steadfast in improving traffic and public safety efforts.

On the following pages, you will find statistics concerning this past calendar year's fatal motor vehicle crashes. The information was compiled by the Fatal Accident Investigation Unit within the Division of State Police. This report constitutes a detailed analytical assessment of the causes and results of fatal crashes throughout the state during 2020. We are hopeful that with the continued efforts and cooperation of federal, state and local agencies as well as the motoring public, that the number of traffic related deaths will again trend downward.

Sincerely,

Patrick J. Callahan
Colonel



"An Internationally Accredited Agency"

*New Jersey Is An Equal Opportunity Employer
Printed on Recycled Paper and Recyclable*



TABLE OF CONTENTS

STATISTICAL SUMMARY

2020 Quick Facts	1
2020 Motor Vehicle Fatal Crashes and Fatalities with a Comparison of the 2001-2020 Crashes and Fatalities .	2
Crash Victim Classification by Month.....	3
Crashes and Fatalities by Month of Occurrence	3
Crash Victim Classification by County	4
Crashes by County of Occurrence and Roadway Classification	5
Fatalities and Injuries According to Crash Type Classification	6
Hours of Occurrence	7
Weather Conditions	7
Day of Occurrence	8
Age of Driver Victims	8
Age of Pedestrian Victims	8
Sex of Pedestrians	9
Condition of All Drivers	9
Alcohol Factor.....	10
Victim Alcohol Factor, 2016-2020 Comparison.....	11
Victim Alcohol Factors for the Year 2020.....	11
Alcohol Involvement of Deceased Drivers Related to Manner of Collision	12
Manner of Collision.....	12
Type of Vehicles Involved (Including Parked).....	13
Character of Road	14
Road Designation	14
Age of Drivers.....	15
Sex of Drivers	15
What Drivers Were Doing.....	16
What Pedestrians Were Doing	16
Contributing Circumstances	17

SPECIFIC AREAS OF CONCERN

Interstate Highway Fatalities	19
Pedalcycle Crashes.....	20
Motorcycle Crashes.....	21
Tractor-Trailer Crashes	22
Restraint Usage.....	23
17 - 20 Age Group	24
Fatal Crashes and Persons Killed for Selected Holiday Periods	25
Ten Year Experience.....	26
Fatal Crash Investigation Summary by Troop.....	27
Fatal Crashes by County, Municipality, Date, Time and Location	30
Map - Fatalities by County.....	39

QUICK FACTS

- Nationwide, the fatality rate increased to a projected 1.37 fatalities per hundred million vehicle miles traveled.
- Nationwide preliminary statistics indicate there were 38,680 people killed.
- In New Jersey, there were 550 fatal crashes with 587 people killed.
- There was an increase of 26 fatal crashes and an increase of 29 fatalities.
- Of the fatalities, 29.1 % had consumed alcohol to some extent.
- Of all drivers, 12.2 % were legally intoxicated.
- An average of 1.61 persons were killed every day.
- There were 77 fatal crashes involving 83 motorcycles.
- Pedalcyclists accounted for 18 fatal crashes.
- The pedestrian death toll was 179.
- There were a total of 55 hit and run fatal crashes involving 96 vehicles. The victims were comprised of 8 drivers, 3 passengers, 39 pedestrians and 5 pedalcyclists.
- Of the 823 drivers listed, 23 New Jersey drivers and 7 out-of-state drivers were suspended. There were 23 drivers without valid licenses.
- There are 39,213 miles of public open roads in the state of New Jersey, indicating one death for every 66.8 miles.
- Straight roads were involved in 81.6 % of all fatal crashes.
- Of all fatal crashes, 84.5 % occurred during clear weather conditions.
- Of the known drivers involved in fatal crashes, 74.4 % were males.
- Of the vehicles involved in fatal crashes, 44.3 % involved passenger cars.
- There were 25 tractor-trailers involved in 23 fatal crashes which resulted in 24 fatalities.

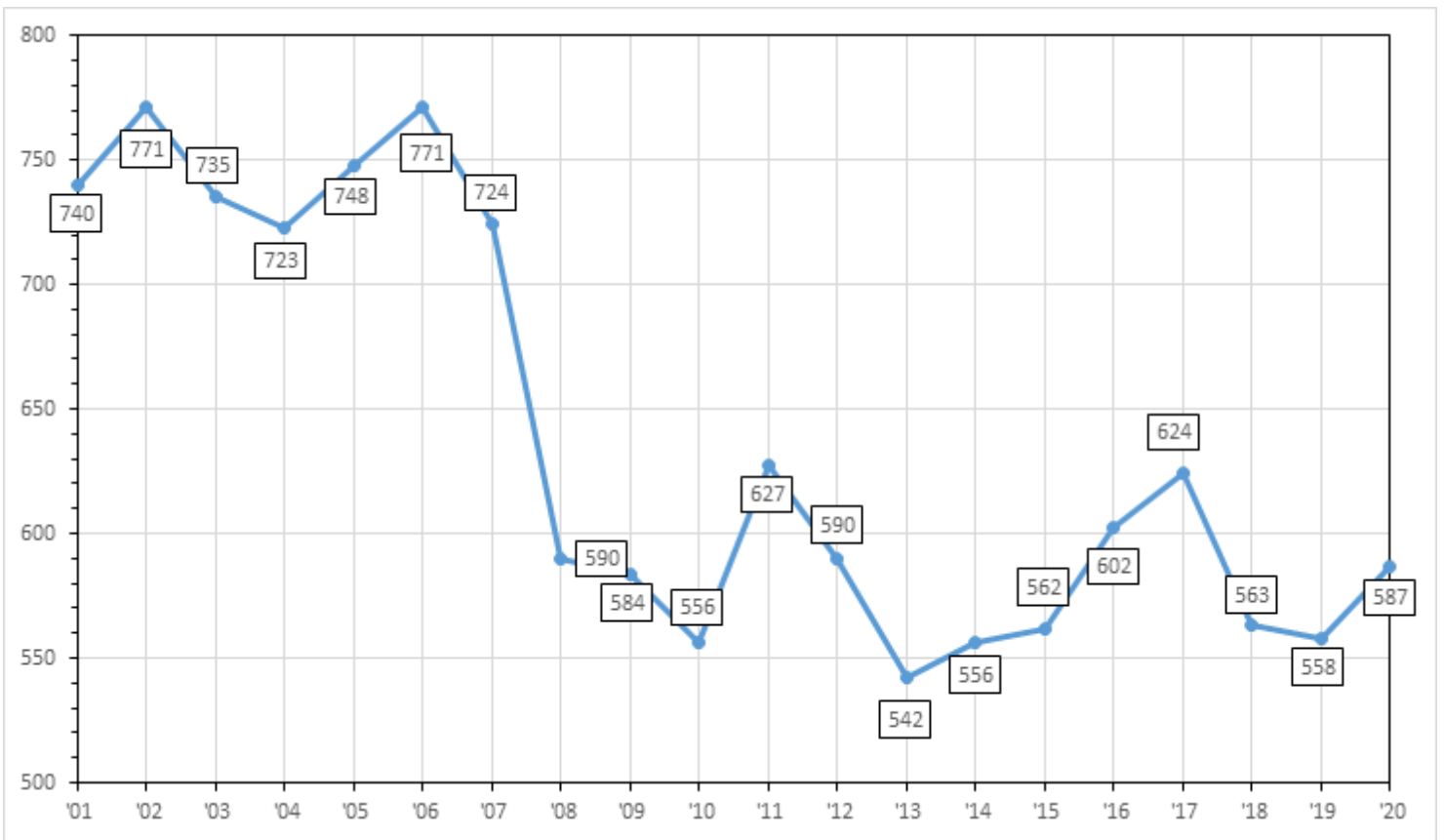
SUBJECT

Statistical Summary of 2020 Motor Vehicle Fatal Crashes and Fatalities with a Comparison of the 2016-2020 Crashes and Fatalities.

Statistics	2016	2017	2018	2019	2020
Fatal Crashes	570	591	524	521	550
Fatalities	602	624	563	555	587

TREND IN FATALITIES

20 Year Trend



VICTIM CLASSIFICATION BY MONTH - 2020

Month	Driver	Passenger	Pedalcyclist	Pedestrian	Totals
January	21	8	2	18	49
February	15	2	0	17	34
March	11	8	1	16	36
April	17	2	1	8	28
May	28	9	2	13	52
June	30	9	0	8	47
July	30	8	5	19	62
August	31	14	1	8	54
September	31	5	0	21	57
October	33	5	3	17	58
November	35	9	3	16	63
December	22	7	0	18	47
Totals	304	86	18	179	587

CRASHES AND FATALITIES BY MONTH OF OCCURRENCE

Month	Crashes					Fatalities				
	2016	2017	2018	2019	2020	2016	2017	2018	2019	2020
January	42	44	48	41	45	42	45	52	44	49
February	40	24	36	35	34	42	25	41	40	34
March	37	43	23	30	34	44	45	24	34	36
April	42	39	41	40	27	42	44	45	41	28
May	49	42	46	43	44	51	45	50	44	52
June	44	55	48	44	44	47	59	51	45	47
July	57	59	55	42	57	60	62	59	49	62
August	58	49	36	50	51	61	51	36	52	54
September	45	59	43	64	57	48	62	44	65	57
October	57	61	53	56	55	60	65	59	60	58
November	48	63	51	29	59	51	64	55	31	63
December	51	53	44	47	43	54	57	47	50	47
TOTAL	570	591	524	521	550	602	624	563	555	587

CRASH VICTIM CLASSIFICATION BY COUNTY

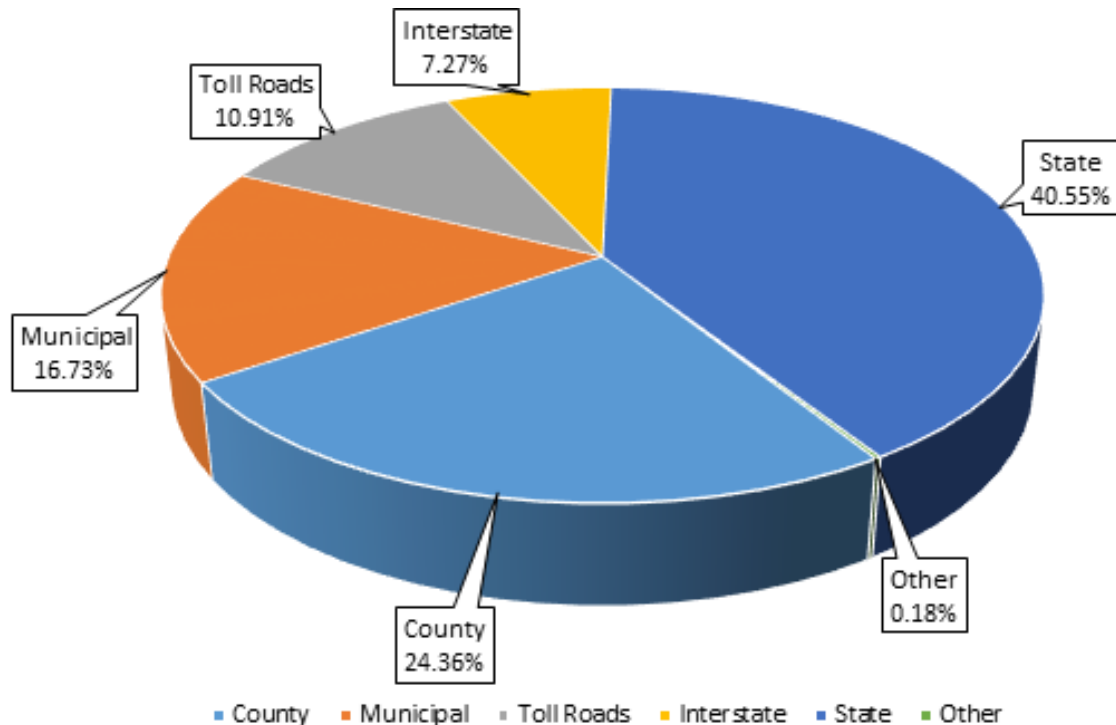
County	Victim Classification					
	Crashes	Killed	Driver	Passenger	Pedestrian	Pedalcyclist
Atlantic	38	40	26	5	9	0
Bergen	38	43	14	9	20	0
Burlington	40	42	26	4	9	3
Camden	36	38	19	5	13	1
Cape May	8	9	5	0	3	1
Cumberland	22	24	14	5	5	0
Essex	39	45	16	12	14	3
Gloucester	33	35	21	5	7	2
Hudson	24	24	11	1	11	1
Hunterdon	12	12	7	2	3	0
Mercer	20	21	9	5	7	0
Middlesex	61	67	27	12	23	5
Monmouth	33	34	23	2	9	0
Morris	17	17	8	2	6	1
Ocean	30	30	20	5	4	1
Passaic	26	29	17	5	7	0
Salem	11	14	6	5	3	0
Somerset	14	14	7	0	7	0
Sussex	7	7	6	0	1	0
Union	29	30	13	1	16	0
Warren	12	12	9	1	2	0
TOTAL	550	587	304	86	179	18

CRASHES BY COUNTY OF OCCURRENCE AND ROADWAY CLASSIFICATION

County	Interstate	State	County	Municipal	Toll Roads	Other	TOTALS
Atlantic	0	17	9	5	7	0	38
Bergen	2	15	12	4	5	0	38
Burlington	0	16	13	7	4	0	40
Camden	3	15	6	6	5	1	36
Cape May	0	4	1	0	3	0	8
Cumberland	0	11	7	4	0	0	22
Essex	4	8	9	16	2	0	39
Gloucester	2	18	9	3	1	0	33
Hudson	1	6	6	7	4	0	24
Hunterdon	4	3	5	0	0	0	12
Mercer	3	9	3	4	1	0	20
Middlesex	4	32	9	7	9	0	61
Monmouth	1	18	5	3	6	0	33
Morris	4	5	3	5	0	0	17
Ocean	1	7	14	4	4	0	30
Passaic	4	7	8	6	1	0	26
Salem	3	3	3	1	1	0	11
Somerset	3	7	3	1	0	0	14
Sussex	0	2	4	1	0	0	7
Union	1	12	2	7	7	0	29
Warren	0	8	3	1	0	0	12
TOTAL	40	223	134	92	60	1	550

NOTE: US roadways are included in the State Highway column. Other roadways include State, County and Municipal Parks and Institutions and US Government Property.

Breakdown in Percentages of 550 Crashes during 2020



FATALITIES AND INJURIES ACCORDING TO CRASH TYPE CLASSIFICATION

Type	Total Crashes					Total Fatalities					Total Injured				
	2016	2017	2018	2019	2020	2016	2017	2018	2019	2020	2016	2017	2018	2019	2020
Pedestrian	163	179	166	164	171	167	181	166	166	171	38	35	14	14	5
Other Motor Vehicle	192	196	177	201	191	205	217	202	227	215	280	274	283	269	198
Railroad Train	2	1	3	0	3	2	1	3	0	4	4	0	1	0	1
Parked Vehicle	3	14	9	7	9	3	15	9	8	10	0	3	2	8	3
Pedalcycle	17	16	16	12	17	17	17	16	12	17	1	3	1	0	0
Animal	1	4	1	4	0	1	4	1	4	0	0	1	0	1	0
Fixed/Other Object	169	156	127	121	140	183	164	138	126	151	56	44	48	43	46
Non-Collision	20	23	18	9	15	21	23	20	9	15	19	7	5	0	10
Other	3	2	7	3	4	3	2	8	3	4	0	1	4	5	0
TOTAL	570	591	524	521	550	602	624	563	555	587	398	368	358	340	263

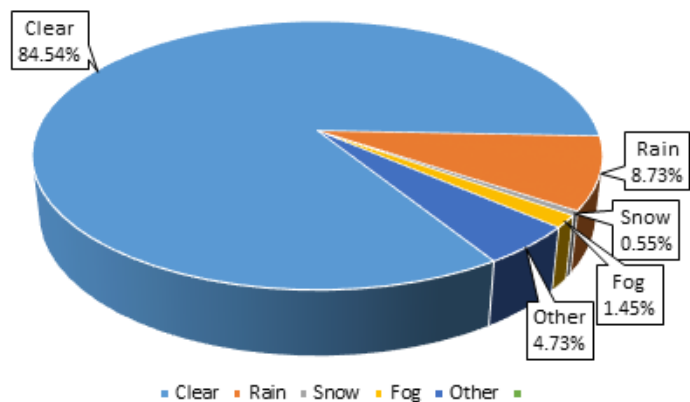
In 2020 there were 550 fatal crashes in which 587 persons were killed and 263 persons injured.

HOURS OF OCCURRENCE

Time Of Occurrence	2016	2017	2018	2019	2020
12:00 to 12:59 a.m.	18	20	19	14	11
1:00 to 1:59 a.m.	17	21	14	23	15
2:00 to 2:59 a.m.	23	18	25	12	23
3:00 to 3:59 a.m.	28	15	17	15	15
4:00 to 4:59 a.m.	25	16	11	12	11
5:00 to 5:59 a.m.	22	20	12	16	22
6:00 to 6:59 a.m.	28	27	22	17	21
7:00 to 7:59 a.m.	21	22	9	9	15
8:00 to 8:59 a.m.	17	11	15	17	8
9:00 to 9:59 a.m.	12	11	17	16	12
10:00 to 10:59 a.m.	13	22	14	13	24
11:00 to 11:59 a.m.	22	21	14	25	20
12:00 to 12:59 p.m.	24	24	22	23	18
1:00 to 1:59 p.m.	25	21	28	16	15
2:00 to 2:59 p.m.	24	32	22	24	16
3:00 to 3:59 p.m.	29	33	27	18	25
4:00 to 4:59 p.m.	21	23	29	22	30
5:00 to 5:59 p.m.	18	41	29	24	40
6:00 to 6:59 p.m.	42	35	31	38	37
7:00 to 7:59 p.m.	26	38	32	36	32
8:00 to 8:59 p.m.	39	41	30	42	36
9:00 to 9:59 p.m.	38	28	34	39	32
10:00 to 10:59 p.m.	24	27	23	24	38
11:00 to 11:59 p.m.	14	24	28	26	34
TOTAL	570	591	524	521	550

WEATHER CONDITIONS

Clear	465
Rain	47
Snow	3
Fog	8
Other	26
Total	550



DAY OF OCCURRENCE

Day of Occurrence	2016	2017	2018	2019	2020
Sunday	82	109	84	79	85
Monday	70	77	80	68	78
Tuesday	70	67	70	82	57
Wednesday	72	68	68	61	65
Thursday	81	83	79	69	86
Friday	91	101	69	69	86
Saturday	104	86	74	93	93
TOTAL	570	591	524	521	550

AGE OF DRIVER VICTIMS

Age Of Driver	Number Killed				
	2016	2017	2018	2019	2020
16 and under	2	2	0	3	0
Age 17	4	2	2	4	2
18 - 20	15	14	16	21	18
21 - 24	33	20	25	21	28
25 - 29	44	49	27	34	33
30 - 39	66	61	50	60	55
40 - 49	32	49	35	26	35
50 - 64	72	71	49	58	75
65 and older	62	71	72	62	57
Unknown	0	0	0	0	1
TOTAL	330	339	276	289	304

AGE OF PEDESTRIAN VICTIMS

Age Of Pedestrian	Number Killed				
	2016	2017	2018	2019	2020
0 - 4	2	0	2	2	0
5 - 9	3	2	2	1	0
10 - 14	2	2	1	3	2
15 - 19	6	3	4	5	3
20 - 24	6	8	8	8	13
25 - 44	48	47	43	45	54
45 - 64	54	69	71	64	60
65 - 74	21	30	23	24	24
75 and older	23	21	21	21	23
Unknown	1	1	0	0	0
TOTAL	166	183	175	173	179

SEX OF PEDESTRIANS

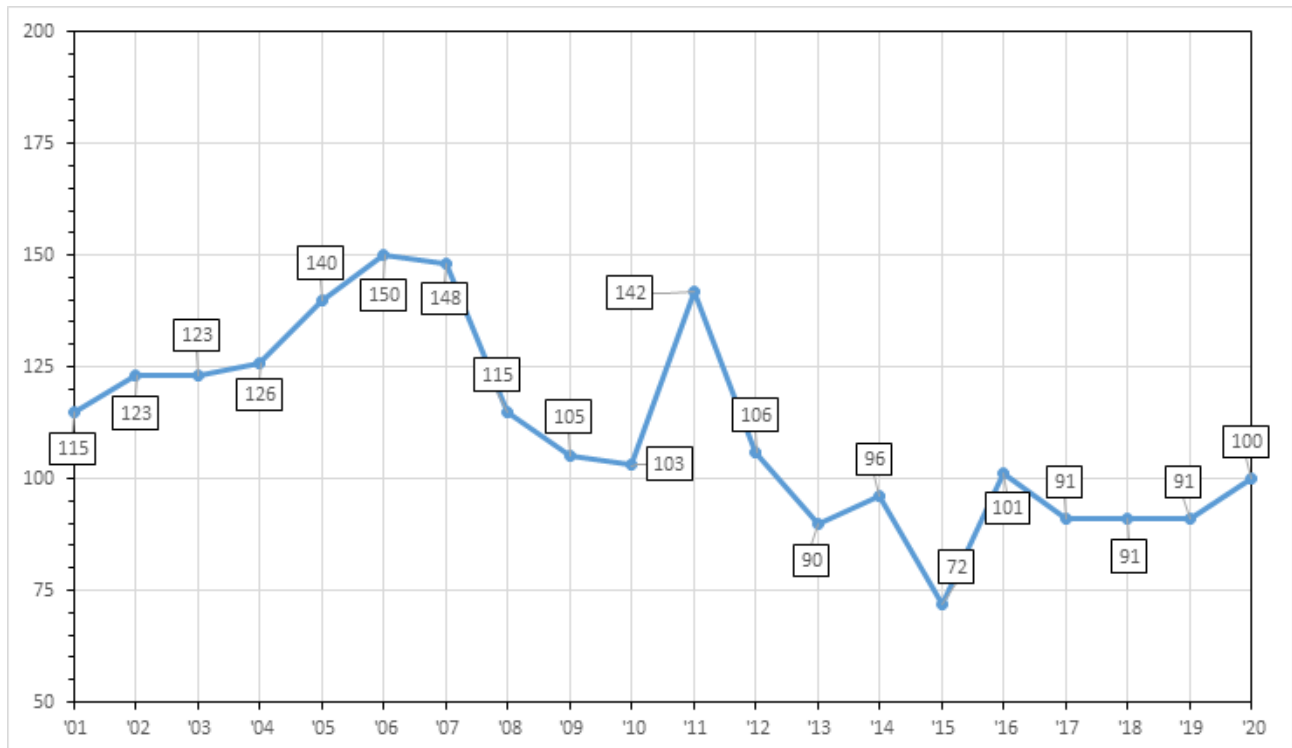
Sex	2016	2017	2018	2019	2020
Male	108	122	110	106	115
Female	58	61	65	67	64
TOTAL	166	183	175	173	179

CONDITION OF ALL DRIVERS

Condition	Drivers
Unknown	49
Apparently Normal	551
Alcohol Use	72
Drug Use (Illicit)	69
Medication	15
Alcohol & Drug/Medication Use	57
Physical Handicaps	0
Illness	8
Fatigue	1
Fell Asleep	1
Other	0
TOTAL	823

20 YEAR TREND

Intoxicated Drivers Involved in Fatal Crashes
Blood Alcohol Concentration (B.A.C) of 0.08% or higher



ALCOHOL FACTOR

There were 587 fatalities during 2020. Of the fatalities, 304 were drivers, 86 were passengers, 179 were pedestrians and 18 were pedalcyclists. Of this total, 497 were tested for alcohol and 87 were not tested. Of the 497 tested, 171 were positive for alcohol in varying degrees and 326 were negative. This indicates that 34.4 % of the fatalities tested were positive for alcohol and 65.6 % were negative. 101 drivers, 23 passengers, 67 pedestrians and 7 pedalcyclists tested positive for drugs.

In 162 of the 550 crashes, Driving While Intoxicated (alcohol and/or drugs) was listed as a contributing factor. There were 178 people killed as a result of these 162 crashes.

1.) DRIVERS:

Deceased: There were a total of 304 drivers killed of which 258 were tested for alcohol. Of those tested, 93 were positive and 165 were negative, indicating 36.0 % had consumed an alcoholic beverage. Of the 93 imbibing drivers, 74 or 79.6 % had an alcohol level of .08 % or higher.

Surviving: There were a total of 519 surviving drivers of which 117 were tested for alcohol. Of those tested, 37 were positive and 80 were negative, indicating 31.6 % had consumed an alcoholic beverage. Of the 37 imbibing drivers, 26 or 70.3 % had an alcohol level of .08 % or higher.

2.) **Passengers:** There were a total of 86 passengers killed of which 67 were tested for alcohol. Of those tested, 19 were positive and 48 were negative, indicating 28.4 % had consumed an alcoholic beverage.

3.) **Pedestrians:** There were a total of 179 pedestrians killed of which 156 were tested for alcohol. Of those tested, 55 were positive and 101 were negative, indicating 35.3 % had consumed an alcoholic beverage.

4.) **Pedalcyclists:** There were a total of 18 pedalcyclists killed of which 16 were tested for alcohol. Of those tested, 4 were positive and 12 were negative, indicating 25.0 % had consumed an alcoholic beverage.

SURVIVING DRIVER ALCOHOL FACTORS

	.01% - .03%	.04% - .07%	.08% - .10%	.11% & over	Negative	No test	Total
Drivers	2	9	7	19	79	401	517

EVALUATION:

2020 showed a 7.5 % increase in alcohol-related fatalities. The number of fatal accident victims with blood alcohol readings above the legal limit increased from 119 in 2019 to 132 in 2020, an increase of 10.9 %. Deceased drivers with alcohol involvement showed a 1.1 % increase when compared to 2019.

ALCOHOL & DRUG USE:

16 surviving drivers, 39 deceased drivers, 12 passengers, 25 pedestrians and 2 pedalcyclists tested positive for alcohol and drugs (Illicit & Medication).

23 surviving drivers, 62 deceased drivers, 11 passengers, 42 pedestrians and 5 pedalcyclists tested positive for drugs (Illicit & Medication) alone.

VICTIM ALCOHOL FACTOR 2016 - 2020 COMPARISON

	.01 % - .03 %				.04 % - .07 %				.08 % - .10 %							
	2016	2017	2018	2019	2020	2016	2017	2018	2019	2020	2016	2017	2018	2019	2020	
Drivers	13	11	9	13	10	7	8	10	11	9	6	6	6	10	7	
Passengers	6	2	5	1	3	4	2	4	4	3	5	2	0	2	1	
Pedestrians	6	4	6	5	4	3	9	6	4	9	5	6	5	3	2	
Pedalcyclists	1	1	0	1	0	0	0	0	1	1	1	0	0	0	1	
TOTAL	26	18	20	20	17	14	19	20	20	22	17	14	11	15	11	
	No Test															
	TOTAL															
	.11 % and Over				Negative				No Test				TOTAL			
	2016	2017	2018	2019	2020	2016	2017	2018	2019	2020	2016	2017	2018	2019	2020	
Drivers	71	61	61	58	67	181	208	154	159	165	52	45	36	38	44	
Passengers	6	6	17	9	12	42	46	45	48	48	26	28	24	17	19	
Pedestrians	37	35	35	35	40	93	108	101	96	101	22	21	22	30	22	
Pedalcyclists	1	3	1	2	2	9	9	13	4	12	5	3	3	4	2	
TOTAL	115	105	114	104	121	325	371	313	307	326	105	97	85	89	87	

VICTIM ALCOHOL FACTORS FOR THE YEAR 2020

	.01% - .03%	.04% - .07%	.08% - .10%	.11% & over	Negative	No Test	TOTAL
Drivers	10	9	7	67	165	46	304
Passengers	3	3	1	12	48	19	86
Pedestrians	4	9	2	40	101	23	179
Pedalcyclists	0	1	1	2	12	2	18
TOTAL	17	22	11	121	326	90	587

LEGEND

NEGATIVE: Toxicology testing conducted. Negative results for both alcohol and drugs.

NO TEST: No toxicology testing conducted.

* - No Test field includes 2 drivers and 1 pedestrian where toxicology testing was conducted but test results are currently unavailable.

NOTE: 101 drivers, 23 passengers, 67 pedestrians and 7 pedalcyclists tested positive for drugs only.

ALCOHOL INVOLVEMENT OF DECEASED DRIVERS RELATED TO MANNER OF COLLISION

Manner of Collision	.01 - .07 %	.08 % and above	Alcohol & Drugs	Drugs Alone
Angle	0	3	0	6
Same Direction - Rear End	2	6	2	9
Opposite Direction - Head On/Angular	3	12	9	9
Opposite Direction - Left/U-Turn	1	3	2	6
Fixed Object	8	41	18	25
Pedestrian	0	0	0	0
Railroad Train	0	0	0	0
Pedalcycle	0	0	0	0
Struck Parked Vehicle	0	3	2	1
Overtuned	2	4	3	2
Other Object	0	0	0	0
Sideswipe	3	2	3	4
Encroachment	0	0	0	0
Animal	0	0	0	0
Backing	0	0	0	0
TOTAL	19	74	39	62

NOTE: Drivers that test positive for both alcohol and drug use are counted in both the appropriate BAC column and in the Alcohol / Drugs column.

MANNER OF COLLISION

Manner of Collision - All Crashes	2016	2017	2018	2019	2020
Angle	54	67	56	57	42
Same Direction - Rear End	35	36	36	44	62
Opposite Direction - Head On/Angular	56	49	57	56	42
Opposite Direction - Left/U-Turn	28	24	12	25	25
Fixed Object	168	151	122	120	139
Pedestrian	163	179	166	164	171
Other*	28	42	44	27	34
Sideswipe	18	20	13	19	20
Overtuned	20	23	18	9	15
TOTAL	570	591	524	521	550

* Other categories include - Struck Parked Vehicle, Backing, Encroachment, Animal, Pedalcycle, Other Object and Railroad Train.

TYPE OF VEHICLES INVOLVED (Including Parked)

	Fatal Crashes				
	2016	2017	2018	2019	2020
Passenger Vehicle	453	451	400	378	391
Recreation Vehicle	0	0	0	0	1
Taxicab / Limo	4	4	4	1	2
Motorcycle	70	86	54	82	83
Moped	2	0	0	2	2
Pickup	76	73	65	54	74
Sport Utility Vehicle	140	199	160	186	202
Van	8	6	8	3	7
Fire / Rescue	1	0	0	1	0
Police Vehicle	4	4	2	3	2
Ambulance	2	1	0	0	0
Bus	9	6	6	9	5
School Bus	6	2	2	2	2
Single Unit 2-Axle	21	15	25	20	13
Single Unit 3-Axle	10	13	20	16	16
Truck / Trailer	2	0	4	1	3
Truck (Bobtail)	2	1	2	1	2
Semi-Trailer (Tractor-Trailer)	29	35	31	29	25
Doubles	1	0	1	1	0
Triples	0	0	0	0	0
Heavy Truck	0	0	2	0	0
Other	45	42	48	45	52
TOTAL	885	938	834	834	882

CHARACTER OF ROAD

Road Character	Fatal Crashes				
	2016	2017	2018	2019	2020
Straight and Level	296	296	243	259	285
Straight and Grade	37	36	37	26	44
Straight at Hillcrest/Sag	3	7	5	2	8
Curve and Level	77	77	68	64	65
Curve and Grade	27	28	29	25	26
Curve at Hillcrest	4	2	3	1	0
Intersection	126	145	139	144	118
Other	0	0	0	0	4
TOTAL	570	591	524	521	550

ROAD DESIGNATION

Road Designation	Fatal Crashes				
	2016	2017	2018	2019	2020
Interstate	40	52	45	31	40
State	208	196	192	179	223
County	177	187	156	176	134
Municipal	90	106	96	87	92
Toll Roads	54	48	35	48	60
Other	1	2	0	0	1
TOTAL	570	591	524	521	550

NOTE: US roadways are included in the State Highway column. *Other roadways include State, County and Municipal Parks and Institutions and US Government Property.

AGE OF DRIVERS

Age of Driver	Fatal Crashes				
	2016	2017	2018	2019	2020
16 and under	3	3	1	4	1
Age 17	13	12	9	9	11
18 - 20	49	38	43	45	53
21 - 24	96	60	71	63	68
25 - 29	101	104	77	86	81
30 - 39	131	160	148	161	153
40 - 49	120	157	109	108	108
50 - 64	176	194	166	171	197
65 and over	129	138	144	123	130
Unknown*	14	7	13	10	21
TOTAL	832	873	781	780	823

SEX OF DRIVERS

Sex of Driver	Fatal Crashes				
	2016	2017	2018	2019	2020
Male	605	649	566	559	612
Female	213	217	202	207	190
Transitional	1	0	0	0	0
Unknown	13	7	13	14	21
TOTAL	832	873	781	780	823

* Unknown includes hit-and-run and parked vehicle crashes where driver information is not known or applicable.

WHAT DRIVERS WERE DOING

Driver Pre-Crash Action	Fatal Crashes				
	2016	2017	2018	2019	2020
Going Straight Ahead	574	585	517	507	550
Making Right Turn	3	8	7	14	10
Making Left Turn	74	69	57	68	57
Making U Turn	1	2	4	5	4
Starting From Parked	2	1	1	0	2
Starting In Traffic	8	7	6	10	4
Slowing or Stopping	13	18	17	13	17
Stopped in Traffic	20	34	27	36	33
Parking	0	0	0	0	0
Parked	2	5	3	5	3
Changing Lanes	18	10	16	21	20
Entering Traffic Lane	1	1	1	3	3
Backing	4	1	7	3	3
Driverless / Moving	1	0	0	0	0
Passing	8	13	14	8	12
Negotiating Curve	94	109	88	74	75
Driving on Shoulder	1	3	4	1	1
Right Turn on Red	0	1	0	1	1
Deliberate Act	0	0	1	1	1
Other	0	0	6	5	8
Unknown	4	0	5	5	19
TOTAL	832	873	781	780	823

WHAT PEDESTRIANS WERE DOING

Pedestrian Pre-Crash Action	Fatal Crashes				
	2016	2017	2018	2019	2020
Crossing at Marked Crosswalk	33	40	36	35	27
Crossing at Unmarked Crosswalk	14	12	11	12	10
Crossing - Not at Intersection	66	91	73	85	86
Other Pedestrian Action in Roadway	22	20	23	22	34
Pedestrian Off Of Roadway	10	9	9	4	3
Other Pedestrian Action	21	11	23	15	19
TOTAL	166	183	175	173	179

CONTRIBUTING CIRCUMSTANCES

Contributing Circumstances	2016	2017	2018	2019	2020
Unsafe Speed	79	61	53	39	61
Driver Inattention	217	192	144	159	163
Failed to Obey Traffic Control	36	23	26	18	24
Failed to Yield Right of Way	40	59	44	73	50
Improper Lane Change	12	5	5	8	11
Improper Passing	9	11	15	8	9
Failed to Use Turn Signal	0	0	0	0	0
Improper Turn	7	7	8	5	9
Following Too Closely	2	4	10	1	2
Unsafe Backing	2	1	4	2	2
Improper Vehicle Lights	0	0	0	3	0
Traveling Wrong Way	7	7	13	6	9
Improper Parking	0	1	2	1	0
Failure to Keep Right	40	46	46	49	38
Other Driver Action	30	50	41	41	57
Mechanical Failure	5	3	4	4	7
Road / Environmental Factor	4	8	4	7	2
Pedestrian Violation	121	150	136	130	135
Pedalcyclist Violation	12	12	13	7	9
TOTAL	623	640	568	561	588

NOTE: In some crashes, alcohol and/or drug involvement may have contributed to the crash, however other driving actions are the proximate cause of the crash. For a detailed analysis of alcohol and drug related crashes, see the Alcohol Factor Report on Page 10.

SPECIFIC AREAS OF CONCERN

INTERSTATE HIGHWAY FATALITIES

The Interstate Highway System of New Jersey is 100% completed, with 420.32 miles open to the motoring public. During 2020, the death rate averaged 5.75 deaths per month and 1 death for every 6.09 miles of highway. A concise analysis of victim classification, alcohol involvement, driver ages, contributing circumstances and manner of collision is outlined on the following page.

INTERSTATE HIGHWAY MILEAGE

Highway Number	Mileage Open	Fatal Crashes by Highway
I-76	3.04	1
I-78	67.83	10
I-80	68.35	7
I-95	86.73	25
I-195	34.17	4
I-278	2.00	0
I-280	17.85	3
I-287	67.54	7
I-295	68.06	7
I-676	4.75	1
TOTAL	420.32	65

I-95 includes sections of the New Jersey Turnpike.

INTERSTATE HIGHWAY FATALITIES

2020

Interstate Fatal Crashes: 65

Interstate Fatalities: 69

Victim Classification

Drivers	41
Passengers	14
Pedestrians	14
Pedalcyclists	0
TOTAL	69

Age of Drivers

16 & under	0
17	1
18 - 20	5
21 - 24	10
25 - 29	10
30 - 39	17
40 - 49	22
50 - 64	20
65 & over	6
Unknown	1
TOTAL	92

Contributing Circumstances

Unsafe Speed	10
Driver Inattention	32
Improper Lane Change	2
Improper Passing	0
Failed to Use Turn Signal	0
Following Too Closely	1
Traveling Wrong Way	0
Failure to Keep Right	1
Mechanical Failure	3
Road / Environmental Factor	1
Pedestrian Violation	10
Pedalcyclist Violation	0
Other / Unknown	8
No Improper Driving	35
TOTAL	103

Manner of Collision

Angle	2
Same Direction - Rear End	21
Opposite Direction - Head On / Angular	0
Opposite Direction - Left / U-Turn	0
Fixed Object	20
Pedestrian	10
Sideswipe	1
Overtaken	6
Other	5
TOTAL	65

Victim Alcohol Factors

	.01% - .03%	.04% - .07%	.08% - .10%	.11% & over	Negative	No Test	TOTAL
Drivers	1	2	0	8	25	5	41
Passengers	2	1	0	0	9	2	14
Pedestrians	1	2	0	2	8	1	14
Pedalcyclists	0	0	0	0	0	0	0
TOTAL	4	5	0	10	42	8	69

6 drivers, 1 passenger and 4 pedestrians tested positive for alcohol and drugs (Illicit & Medication).

9 drivers, 1 passenger and 6 pedestrians tested positive for drugs (Illicit & Medication) alone.

* - No Test field includes 2 drivers where toxicology testing was conducted but tested results are currently unavailable.

FATAL PEDALCYCLE CRASHES

	2016	2017	2018	2019	2020
Pedalcycle Crashes	17	16	17	12	18
Fatalities	17	17	17	12	18

Age of Victim

	2016	2017	2018	2019	2020
0 - 3	0	1	0	0	0
4 - 10	0	0	1	1	1
11 - 15	1	3	2	0	1
16 - 20	0	2	3	0	2
21 - 30	2	0	0	2	1
31 - 40	4	1	2	1	1
41 - 50	2	4	0	2	2
51 - 60	3	4	5	4	7
61 & over	5	2	4	2	3
Unknown	0	0	0	0	0
TOTAL	17	17	17	12	18

Classification of Victim

	2016	2017	2018	2019	2020
Drivers	17	16	17	12	18
Passengers	0	1	0	0	0
TOTAL	17	17	17	12	18

Contributing Circumstances

	2016	2017	2018	2019	2020
No Improper Driving	5	4	4	2	7
Driver Inattention	1	1	1	1	1
Failed to Yield Right of Way	5	5	4	3	4
Failed to Obey Traffic Control	3	3	3	1	2
Failure to Keep Right	0	2	1	2	1
Improper Turn	0	0	0	0	0
Other	3	1	4	3	3
Unknown	0	0	0	0	0
TOTAL	17	16	17	12	18

ALCOHOL/DRUG INVOLVEMENT

Of the 18 pedalcyclist fatalities, 16 were tested. Of those 16 tested, 5 tested positive for drugs only, 2 tested positive for alcohol only and 2 tested positive for alcohol and drugs. 7 were negative for alcohol and/or drugs and 2 were not tested.

FATAL MOTORCYCLE CRASHES

	2016	2017	2018	2019	2020
Motorcycle Crashes	68	81	53	81	77
Fatalities	69	85	55	84	78

Age of Drivers

	2016	2017	2018	2019	2020
16 & under	0	0	0	1	0
17 - 20	5	5	2	2	3
21 - 30	19	19	19	24	24
31 - 40	15	22	10	23	15
Over 40	28	34	21	28	34
TOTAL	67	80	52	78	76

Manner of Collision

	'16	'17	'18	'19	'20
Angle	13	19	10	18	9
Same Direction - Rear End	6	10	6	8	11
Opposite Direction - Head On/Angular	5	3	3	7	3
Opposite Direction - Left/U-Turn	16	13	5	15	11
Fixed Object	20	17	15	17	30
Pedestrian	0	1	1	0	0
Other*	2	6	5	4	1
Sideswipe	3	3	1	5	5
Overtaken	3	9	7	7	7
TOTAL	68	81	53	81	77

*Includes 1 Animal In Roadway Crash and 1 Struck Parked Vehicle Crash.

Classification of Victim

	2016	2017	2018	2019	2020
Drivers	67	80	52	78	76
Passengers	2	4	2	6	2
TOTAL	69	84	54	84	78

Contributing Circumstances

	'16	'17	'18	'19	'20
Unsafe Speed	16	21	7	12	10
Driver Inattention	18	19	21	24	36
Improper Lane Change	1	1	1	0	1
Improper Passing	4	7	5	3	3
Failed to Use Turn Signal	0	0	0	0	0
Following Too Closely	1	0	0	0	0
Failure to Keep Right	1	0	1	7	3
Mechanical Failure	0	0	0	0	1
Road/Environmental Factor	1	1	1	2	0
Pedestrian Violation	0	1	1	0	0
Pedalcyclist Violation	0	0	0	0	0
Other/Unknown	6	8	8	6	5
No Improper Driving	19	23	8	24	17
TOTAL	67	81	53	78	76

Victim Alcohol Factors

	.01% - .03%	.04% - .07%	.08% - .10%	.11% & over	Negative	No Test	TOTAL
Drivers	4	3	3	18	39	9	76
Passengers	0	0	0	1	0	1	2
TOTAL	4	3	3	19	39	10	78

10 deceased drivers and 1 passengers tested positive for alcohol and drugs (Illicit & Medication). 12 deceased drivers and 0 passengers tested positive for drugs (Illicit & Medication) alone.

* - No Test field includes 2 drivers where toxicology testing was conducted but tested results are currently unavailable.

FATAL TRACTOR-TRAILER CRASHES

	2016	2017	2018	2019	2020
Tractor-Trailer Crashes	24	29	32	30	23
Fatalities	24	30	35	36	24

Manner of Collision

	'16	'17	'18	'19	'20
Angle	4	8	5	4	2
Same Direction - Rear End	4	5	7	10	11
Opposite Direction - Head On/Angular	4	3	1	2	1
Opposite Direction - Left/U-Turn	1	0	2	1	0
Fixed Object	1	1	3	5	0
Pedestrian	4	4	3	4	2
Other	1	3	8	2	4
Sideswipe	3	3	2	2	3
Overtuned	2	2	1	0	0
TOTAL	24	29	32	30	23

Victim Classification

	2016	2017	2018	2019	2020
Drivers	1	3	5	6	2
Passengers	0	0	0	0	0
TOTAL	1	3	5	6	2

Other Victim Classifications

	2016	2017	2018	2019	2020
Drivers	18	18	19	18	12
Passengers	0	4	5	8	4
Pedestrians	4	5	4	4	5
Pedalcyclists	1	0	2	0	1
TOTAL	23	27	30	30	22

Tractor-Trailer Contributing Circumstances

	'16	'17	'18	'19	'20
Unsafe Speed	1	0	0	0	0
Driver Inattention	2	6	6	7	3
Improper Lane Change	1	0	0	0	0
Improper Passing	0	0	0	0	0
Failed to Use Turn Signal	0	0	0	0	0
Following Too Closely	0	0	1	0	1
Failure to Keep Right	0	0	0	0	1
Mechanical Failure	1	0	0	0	0
Road/Environmental Factor	0	0	0	0	0
Other/Unknown	3	2	4	2	1
No Improper Driving	17	23	21	20	19
TOTAL	25	31	32	29	25

Other Involved Contributing Circumstances

	'16	'17	'18	'19	'20
Unsafe Speed	1	0	2	1	4
Driver Inattention	6	8	5	11	5
Improper Lane Change	1	0	1	0	2
Improper Passing	1	0	1	0	0
Failed to Use Turn Signal	0	0	0	0	0
Following Too Closely	0	0	1	0	0
Failure to Keep Right	2	2	1	0	1
Mechanical Failure	0	0	0	0	0
Road/Environmental Factor	0	0	1	0	0
Other/Unknown	5	8	13	16	10
No Improper Driving	11	10	10	7	2
Pedestrian Violation	3	4	4	4	3
No Pedestrian Violation	1	1	0	0	2
TOTAL	31	33	39	39	29

TRACTOR-TRAILER VICTIM ALCOHOL FACTORS

	VICTIM ALCOHOL FACTORS						
	.01% - .03%	.04% - .07%	.08% - .10%	.11% & over	Negative	No test	TOTAL
Drivers	0	0	0	0	2	0	2
Passengers	0	0	0	0	0	0	0
TOTAL	0	0	0	0	2	0	2

1 driver tested positive for drugs.

OTHER VICTIM ALCOHOL FACTORS

	VICTIM ALCOHOL FACTORS						
	.01% - .03%	.04% - .07%	.08% - .10%	.11% & over	Negative	No test	TOTAL
Drivers	0	1	0	5	4	2	12
Passengers	0	0	0	0	3	1	4
Pedalcyclists	0	0	0	0	1	0	1
Pedestrians	0	1	0	0	3	1	5
TOTAL	0	2	0	5	11	4	22

6 drivers, 2 passengers and 4 pedestrians tested positive for drugs.

SAFETY EQUIPMENT USAGE

Safety Equipment Used	Driver survived	Driver killed	Passenger killed
Unknown	56	15	9
None	7	40	21
Lap Belt	2	0	1
Harness	1	0	0
Lap Belt & Harness	264	19	11
Child Restraint-Forward Facing	0	0	2
Child Restraint-Rear Facing	0	0	1
Child Restraint-Booster	0	0	2
Helmet	6	59	1
Unapproved Helmet	1	10	1
Airbag Only	21	69	14
Airbag & Seatbelts	159	92	23
Safety Vest (Ped only)	0	0	0
Other	0	0	0
Total	517	304	86

Based on the various sources of information (crash reports, observations, interviews, evidence), the seat belt data may not be completely reliable.

17 - 20 AGE GROUP

Listed below are the 17 to 20-year-old drivers involved in fatal motor vehicle crashes.

Year	Total fatal crashes 17 - 20 drivers	Total drivers involved	Number of drivers drunk*
2020	63	64	7

* .08 & over

2020	17 years old	18 years old	19 years old	20 years old
Total Drivers Involved	11	15	19	19
Number of Drivers Drunk	0	0	4	3

FATAL CRASHES WITH ALCOHOL INVOLVED

2020	17 years old	18 years old	19 years old	20 years old
Crashes	0	0	5	3

VICTIM CLASSIFICATION

2020	17 years old	18 years old	19 years old	20 years old
Drivers	2	5	6	7
Passengers	6	2	2	4

FATAL CRASHES AND PERSONS KILLED FOR SELECTED HOLIDAY PERIODS IN NEW JERSEY

Holiday				Fatal Crashes	Persons Killed
Memorial Day					
	2016	(3)	84 Hours	15	15
	2017	(3)	84 Hours	6	7
	2018	(3)	84 Hours	6	6
	2019	(3)	84 Hours	8	8
	2020	(3)	84 Hours	4	5
Fourth of July					
	2016	(3)	84 Hours	7	8
	2017	(4)	108 Hours	5	5
	2018	(1)	36 Hours	5	5
	2019	(4)	108 Hours	9	14
	2020	(3)	84 Hours	8	9
Labor Day					
	2016	(3)	84 Hours	3	3
	2017	(3)	84 Hours	4	4
	2018	(3)	84 Hours	7	8
	2019	(3)	84 Hours	7	7
	2020	(3)	84 Hours	8	8
Thanksgiving					
	2016	(4)	108 Hours	6	7
	2017	(4)	108 Hours	6	7
	2018	(4)	108 Hours	7	7
	2019	(4)	108 Hours	6	6
	2020	(4)	108 Hours	6	6
Christmas					
	2016	(3)	84 Hours	5	5
	2017	(3)	84 Hours	5	6
	2018	(4)	108 Hours	9	12
	2019	(1)	36 Hours	3	3
	2020	(3)	84 Hours	9	11
New Year's					
	2016-17	(3)	84 Hours	4	4
	2017-18	(3)	84 Hours	2	2
	2018-19	(4)	108 Hours	2	2
	2019-20	(1)	36 Hours	0	0
	2020-21	(3)	84 Hours	7	7

Figures in parentheses show the number of whole days in each holiday period.

TEN YEAR EXPERIENCE

Years	Fatal Crashes	Fatalities	Drivers	Passengers	Pedestrians	Pedalcyclists	Motorcycles*	Mopeds*	Alcohol Involvement
2011	586	627	362	105	143	17	94	0	31.1%
2012	553	590	309	104	163	14	78	0	28.6%
2013	508	542	304	92	132	14	56	0	26.4%
2014	523	556	295	80	170	11	61	1	31.3%
2015	522	562	276	96	173	17	51	1	25.3%
2016	570	602	330	89	166	17	69	2	28.6%
2017	591	624	339	86	183	16	84	0	25.0%
2018	524	563	276	95	175	17	55	0	29.3%
2019	521	555	289	81	173	12	84	2	28.6%
2020	550	587	304	86	179	18	76	2	29.1%
TOTAL	5,448	5,808	3,084	914	1,657	153	708	8	28.3%

* Included in "Driver Totals" - If passenger, included in "Passenger Totals."

NJSP FATAL CRASH INVESTIGATIONS SUMMARY BY TROOP

LEGEND

EXPRESSWAY Atlantic City Expressway	TURNPIKE New Jersey Turnpike
CR County Road	MP Milepost
PARKWAY Garden State Parkway	SH State Highway
PIP Palisades Interstate Parkway	

TROOP A

Date	Time	Station	Road	MP	Municipality	County	Contributing Circumstances
01/04/2020	0221	BRIDGETON	CR 645	2.4	PITTSBORO TWSP	SALEM	DRUNK DRIVING
01/24/2020	1551	PORT NORRIS	SH 55	29.7	VINELAND CITY	CUMBERLAND	DRIVER INATTENTION
02/07/2020	1332	A.C.E.	EXPRESSWAY	16.3	HAMILTON TWSP	ATLANTIC	IMPROPER LANE CHANGE
02/12/2020	1809	A.C.E.	EXPRESSWAY	41.8	GLOUCESTER TWSP	CAMDEN	PEDESTRIAN VIOLATION
03/02/2020	1429	BRIDGETON	SH 77	3.1	UPPER DEERFIELD TWS	CUMBERLAND	FAIL TO OBEY TRAF CTRL DEV
03/07/2020	2018	BRIDGETON	CR 635	0.8	HOPEWELL TWSP	CUMBERLAND	DRUNK DRIVING
03/16/2020	1628	A.C.E.	EXPRESSWAY	5.9	PLEASANTVILLE CITY	ATLANTIC	DRUNK DRIVING
04/11/2020	0707	BRIDGETON	SH 77	7.4	UPPER DEERFIELD TWS	CUMBERLAND	UNDER INFLUENCE OF DRUGS
04/12/2020	1638	BELLMAWR	SH 55	58.6	DEPTFORD TWSP	GLOUCESTER	DRIVER INATTENTION
05/07/2020	1152	BELLMAWR	I-676	2.2	CAMDEN CITY	CAMDEN	UNSAFE SPEED
05/11/2020	1847	WOODSTOWN	I-295	14.3	LOGAN TWSP	GLOUCESTER	DRUNK DRIVING
05/20/2020	1630	A.C.E.	EXPRESSWAY	27.8	HAMMONTON TOWN	ATLANTIC	DRIVER INATTENTION
05/22/2020	1802	BUENA VISTA	SH 54	1.1	BUENA VISTA TWSP	ATLANTIC	FAIL TO YIELD RIGHT OF WAY
05/29/2020	1333	PORT NORRIS	CR 553	12.5	LAWRENCE TWSP	CUMBERLAND	OTHER VEHICLE FACTOR *
05/30/2020	1612	WOODSTOWN	I-295	2.4	CARNEYS POINT TWSP	SALEM	DRIVER INATTENTION, UNKNOWN
06/04/2020	2013	PORT NORRIS	SH 47	28.1	MAURICE RIVER TWSP	CUMBERLAND	UNSAFE SPEED
06/17/2020	2121	A.C.E.	EXPRESSWAY	42.6	GLOUCESTER TWSP	CAMDEN	UNDER INFLUENCE OF DRUGS
06/28/2020	0935	BELLMAWR	SH 55	40.6	FRANKLIN TWSP	GLOUCESTER	UNDER INFLUENCE OF DRUGS
07/02/2020	1657	WOODBINE	SH 50	1.6	UPPER TWSP	CAPE MAY	FAIL TO YIELD RIGHT OF WAY
07/05/2020	0023	BRIDGETON	SH 56	6.7	PITTSBORO TWSP	SALEM	DRUNK DRIVING
07/12/2020	1511	A.C.E.	EXPRESSWAY	23.2	HAMILTON TWSP	ATLANTIC	DRIVER INATTENTION
07/19/2020	0215	A.C.E.	EXPRESSWAY	27.7	HAMMONTON TOWN	ATLANTIC	DRUNK DRIVING
08/03/2020	0328	A.C.E.	EXPRESSWAY	5.2	PLEASANTVILLE CITY	ATLANTIC	UNDER INFLUENCE OF DRUGS
08/17/2020	1159	BELLMAWR	SH 55	43.1	FRANKLIN TWSP	GLOUCESTER	NONE
08/23/2020	1647	BRIDGETON	SH 40	24.3	PITTSBORO TWSP	SALEM	FAIL TO YIELD RIGHT OF WAY
08/27/2020	1927	WOODSTOWN	I-295	8.9	OLDMANS TWSP	SALEM	DRUNK DRIVING
09/12/2020	2335	WOODSTOWN	I-295	9.0	LOGAN TWSP	GLOUCESTER	UNSAFE SPEED
09/18/2020	2100	BRIDGETON	SH 56	0.3	UPPER DEERFIELD TWS	CUMBERLAND	UNSAFE SPEED, FAIL TO YIELD RIGHT OF WAY
09/20/2020	0144	A.C.E.	EXPRESSWAY	42.9	GLOUCESTER TWSP	CAMDEN	DRUNK DRIVING
09/24/2020	0541	PORT NORRIS	SH 49	45.0	MAURICE RIVER TWSP	CUMBERLAND	PEDESTRIAN VIOLATION
11/10/2020	2053	BELLMAWR	I-76	0.5	GLOUCESTER CITY	CAMDEN	UNDER INFLUENCE OF DRUGS
11/19/2020	2248	PORT NORRIS	CR 616	0.7	MAURICE RIVER TWSP	CUMBERLAND	DRUNK DRIVING
11/21/2020	0221	WOODSTOWN	I-295	7.7	OLDMANS TWSP	SALEM	UNDER INFLUENCE OF DRUGS
12/13/2020	0950	WOODSTOWN	CR 540	10.0	MANNINGTON TWSP	SALEM	UNSAFE SPEED
12/19/2020	1038	BRIDGETON	LAUREL LN	0.0	DEERFIELD TWSP	CUMBERLAND	DRUNK DRIVING
12/23/2020	0737	PORT NORRIS	SH 47	33.4	MAURICE RIVER TWSP	CUMBERLAND	FAILURE TO KEEP RIGHT
12/23/2020	0933	BRIDGETON	SH 56	5.1	UPPER DEERFIELD TWS	CUMBERLAND	FAIL TO OBEY TRAF CTRL DEV, UNDER INFLUENCE OF DRUGS
12/24/2020	0644	BELLMAWR	I-295	28.6	HADDON HEIGHTS BORO	CAMDEN	UNDER INFLUENCE OF DRUGS
12/27/2020	2342	BELLMAWR	SH 42	14.2	BELLMAWR BORO	CAMDEN	FAILURE TO KEEP RIGHT

TROOP B

Date	Time	Station	Road	MP	Municipality	County	Contributing Circumstances
01/07/2020	1942	SUSSEX	CR 519	79.5	WANTAGE TWSP	SUSSEX	DRUNK DRIVING
01/13/2020	1630	TOTOWA-SUB	I-80	58.5	PATERSON CITY	PASSAIC	DRIVER INATTENTION
01/18/2020	2136	SOMERVILLE	I-287	6.0	PISCATAWAY TWSP	MIDDLESEX	UNDER INFLUENCE OF DRUGS
01/27/2020	2306	SOMERVILLE	I-78	57.4	NEWARK CITY	ESSEX	DRUNK DRIVING
02/05/2020	1831	SOMERVILLE	I-78	35.9	WARREN TWSP	SOMERSET	DRIVER INATTENTION
03/05/2020	2048	SOMERVILLE	I-78	57.0	NEWARK CITY	ESSEX	UNDER INFLUENCE OF DRUGS
04/03/2020	1005	SOMERVILLE	I-78	42.4	WATCHUNG BORO	SOMERSET	PEDESTRIAN VIOLATION
04/11/2020	0123	TOTOWA-SUB	I-280	15.4	HARRISON TOWN	HUDSON	PEDESTRIAN VIOLATION
04/30/2020	1644	WASHINGTON	SH 31	38.9	HAMPTON BORO	HUNTERDON	UNDER INFLUENCE OF DRUGS
05/01/2020	1524	SOMERVILLE	I-287	8.6	PISCATAWAY TWSP	MIDDLESEX	UNKNOWN
05/11/2020	1716	TOTOWA-SUB	I-80	59.6	PATERSON CITY	PASSAIC	DRIVER INATTENTION
05/15/2020	1441	TOTOWA-SUB	I-280	5.4	ROSELAND BORO	ESSEX	UNSAFE SPEED
06/11/2020	0335	SOMERVILLE	I-287	6.9	PISCATAWAY TWSP	MIDDLESEX	DRIVER INATTENTION
06/27/2020	1044	WASHINGTON	CR 643	0.1	FRANKLIN TWSP	WARREN	UNKNOWN
07/11/2020	2218	NETCONG	I-80	34.4	ROCKAWAY TWSP	MORRIS	UNDER INFLUENCE OF DRUGS

TROOP B

Date	Time	Station	Road	MP	Municipality	County	Contributing Circumstances
07/12/2020	2316	PERRYVILLE	I-78	9.6	BETHLEHEM TWSP	HUNTERDON	OTHER DRIVER ACTION, ROAD SURFACE CONDITION
07/13/2020	1840	SOMERVILLE	I-78	36.2	WARREN TWSP	SOMERSET	TIRES
07/13/2020	2204	NETCONG	I-287	40.3	HANOVER TWSP	MORRIS	UNDER INFLUENCE OF DRUGS
07/29/2020	0304	SOMERVILLE	I-78	52.8	UNION TWSP	UNION	DRUNK DRIVING
08/09/2020	2305	WASHINGTON	SH 46	13.6	LIBERTY TWSP	WARREN	DRUNK DRIVING
09/04/2020	1918	PERRYVILLE	I-78	26.4	READINGTON TWSP	HUNTERDON	DRIVER INATTENTION
09/11/2020	2009	PERRYVILLE	I-78	9.6	BETHLEHEM TWSP	HUNTERDON	IMPROPER LANE CHANGE
09/14/2020	2033	TOTOWA-SUB	I-80	46.3	PARSIPPANY-TROY HIL	MORRIS	UNDER INFLUENCE OF DRUGS
09/15/2020	2216	TOTOWA-SUB	I-287	55.9	WANAUKE BORO	PASSAIC	DRIVER INATTENTION
09/25/2020	2330	NETCONG	I-80	33.6	WHARTON BORO	MORRIS	DRUNK DRIVING
09/30/2020	0235	TOTOWA-SUB	I-287	58.2	OAKLAND BORO	BERGEN	DRIVER INATTENTION
10/02/2020	1926	WASHINGTON	CR 31	38.4	HAMPTON BORO	HUNTERDON	UNDER INFLUENCE OF DRUGS
10/10/2020	2255	WASHINGTON	SH 46	7.2	WHITE TWSP	WARREN	IMPROPER TURNING
10/13/2020	1658	SOMERVILLE	SH 440	0.2	EDISON TWSP	MIDDLESEX	DRUNK DRIVING
10/22/2020	1911	TOTOWA-SUB	CR 602	0.6	CLIFTON CITY	PASSAIC	DRIVER INATTENTION
10/25/2020	2052	TOTOWA-SUB	I-80	58.2	PATERSON CITY	PASSAIC	DRIVER INATTENTION
11/01/2020	0446	PERRYVILLE	I-78	17.4	CLINTON TWSP	HUNTERDON	DRUNK DRIVING
11/22/2020	0017	SOMERVILLE	I-287	5.2	SOUTH PLAINFIELD BO	MIDDLESEX	UNDER INFLUENCE OF DRUGS
11/26/2020	0049	WASHINGTON	CR 621	8.7	HARMONY TWSP	WARREN	DRUNK DRIVING
12/02/2020	2114	TOTOWA-SUB	I-80	64.4	LODI BORO	BERGEN	UNDER INFLUENCE OF DRUGS
12/15/2020	0612	WASHINGTON	CR 519	38.1	WHITE TWSP	WARREN	PEDESTRIAN VIOLATION
12/15/2020	0725	WASHINGTON	SH 57	7.4	FRANKLIN TWSP	WARREN	DRIVER INATTENTION

TROOP C

Date	Time	Station	Road	MP	Municipality	County	Contributing Circumstances
02/22/2020	1751	TUCKERTON	CR 606	2.1	EAGLESWOOD TWSP	OCEAN	DRUNK DRIVING
06/05/2020	1524	HAMILTON-SUB	I-195	21.8	JACKSON TWSP	OCEAN	UNDER INFLUENCE OF DRUGS
06/14/2020	2332	TUCKERTON	CR 606	2.4	EAGLESWOOD TWSP	OCEAN	DRUNK DRIVING
07/01/2020	1235	RED LION	TURNBRIDGE CT	0.0	SOUTHAMPTON TWSP	BURLINGTON	FAIL TO YIELD RIGHT OF WAY
07/22/2020	0645	HAMILTON-SUB	I-195	13.4	UPPER FREEHOLD TWSP	MONMOUTH	FAILURE TO KEEP RIGHT
07/30/2020	2001	RED LION	CR 641	2.7	SOUTHAMPTON TWSP	BURLINGTON	FAIL TO YIELD RIGHT OF WAY, UNDER INFLUENCE OF DRUGS
08/01/2020	2255	HAMILTON-SUB	CARRS TAVERN RD	0.0	MILLSTONE TWSP	MONMOUTH	DRUNK DRIVING
08/12/2020	1955	HAMILTON-SUB	I-295	59.6	HAMILTON TWSP	MERCER	OTHER VEHICLE FACTOR *
08/13/2020	1839	HAMILTON-SUB	I-195	3.3	HAMILTON TWSP	MERCER	DRIVER INATTENTION
08/16/2020	1736	HAMILTON-SUB	I-195	5.0	HAMILTON TWSP	MERCER	UNDER INFLUENCE OF DRUGS
08/26/2020	1845	RED LION	SH 206	21.5	SOUTHAMPTON TWSP	BURLINGTON	IMPROPER LANE CHANGE
09/05/2020	1257	RED LION	SAVOY BLVD	0.0	WOODLAND TWSP	BURLINGTON	DRIVER INATTENTION
09/22/2020	1731	KINGWOOD	CR 519	8.2	KINGWOOD TWSP	HUNTERDON	DRUNK DRIVING
10/03/2020	1132	TUCKERTON	CR 624	6.4	PORT REPUBLIC CITY	ATLANTIC	UNDER INFLUENCE OF DRUGS
10/17/2020	1519	KINGWOOD	SH 31	15.0	EAST AMWELL TWS	HUNTERDON	FAIL TO YIELD RIGHT OF WAY
10/17/2020	1845	RED LION	NEW RD	0.0	TABERNACLE TWSP	BURLINGTON	IMPROPER PASSING
10/26/2020	2218	HAMILTON-SUB	SH 29	1.0	HAMILTON TWSP	MERCER	DRUNK DRIVING
11/08/2020	1233	HAMILTON-SUB	CR 524	18.7	MILLSTONE TWSP	MONMOUTH	DRIVER INATTENTION
11/29/2020	1511	RED LION	SH 70	24.7	SOUTHAMPTON TWSP	BURLINGTON	FAIL TO YIELD RIGHT OF WAY

TROOP D - NJ TURNPIKE

Date	Time	Station	Road	MP	Municipality	County	Contributing Circumstances
01/10/2020	0225	NEWARK	TURNPIKE	114.4	SECAUCUS TOWN	HUDSON	DRIVER INATTENTION
01/10/2020	1048	MOORESTOWN	TURNPIKE	53.9	BORDENTOWN TWSP	BURLINGTON	UNDER INFLUENCE OF DRUGS
01/13/2020	0726	MOORESTOWN	TURNPIKE	20.3	WEST DEPTFORD TWSP	GLOUCESTER	UNDER INFLUENCE OF DRUGS
01/26/2020	1538	MOORESTOWN	TURNPIKE	26.3	BELLMAWR BORO	CAMDEN	UNSAFE SPEED
02/01/2020	2351	NEWARK	TURNPIKE	110.3	SECAUCUS TOWN	HUDSON	DRIVER INATTENTION
02/22/2020	0418	CRANBURY	TURNPIKE	85.1	EDISON TWSP	MIDDLESEX	DRUNK DRIVING, PEDESTRIAN VIOLATION
04/11/2020	0504	MOORESTOWN	TURNPIKE	53.4	BORDENTOWN TWSP	BURLINGTON	DRIVER INATTENTION
04/19/2020	1322	CRANBURY	TURNPIKE	84.2	NEW BRUNSWICK CITY	MIDDLESEX	DRIVER INATTENTION
05/11/2020	2121	MOORESTOWN	TURNPIKE	40.7	WESTAMPTON TWSP	BURLINGTON	UNDER INFLUENCE OF DRUGS
05/30/2020	0107	MOORESTOWN	TURNPIKE	31.4	CHERRY HILL TWSP	CAMDEN	IMPROPER TURNING, UNDER INFLUENCE OF DRUGS
06/03/2020	2225	NEWARK	TURNPIKE	121.5	FORT LEE BORO	BERGEN	UNDER INFLUENCE OF DRUGS
06/26/2020	2252	CRANBURY	TURNPIKE	69.0	CRANBURY TWSP	MIDDLESEX	FOLLOWING TOO CLOSELY
07/06/2020	0224	NEWARK	TURNPIKE	109.4	KEARNY TOWN	HUDSON	OTHER DRIVER ACTION
07/25/2020	1905	NEWARK	TURNPIKE	99.4	ELIZABETH CITY	UNION	DRIVER INATTENTION
08/06/2020	1629	NEWARK	TURNPIKE	105.0	NEWARK CITY	ESSEX	UNDER INFLUENCE OF DRUGS
08/14/2020	2236	MOORESTOWN	TURNPIKE	3.3	CARNEYS POINT TWSP	SALEM	TIRES
08/31/2020	0551	CRANBURY	TURNPIKE	94.7	WOODBRIIDGE TWSP	MIDDLESEX	DRIVER INATTENTION
09/10/2020	0428	CRANBURY	TURNPIKE	80.2	MILLTOWN BORO	MIDDLESEX	NONE

TROOP D - NJ TURNPIKE

Date	Time	Station	Road	MP	Municipality	County	Contributing Circumstances
09/20/2020	1623	NEWARK	TURNPIKE	7.9	JERSEY CITY	HUDSON	DRIVER INATTENTION
10/26/2020	0307	CRANBURY	TURNPIKE	84.7	EDISON TWSP	MIDDLESEX	PEDESTRIAN VIOLATION
11/09/2020	0910	NEWARK	TURNPIKE	101.5	ELIZABETH CITY	UNION	DRIVER INATTENTION
11/12/2020	2353	CRANBURY	TURNPIKE	66.8	EAST WINDSOR TWSP	MERCER	DRIVER INATTENTION
11/24/2020	2307	NEWARK	TURNPIKE	104.9	NEWARK CITY	ESSEX	PEDESTRIAN VIOLATION
12/24/2020	2358	NEWARK	TURNPIKE	120.0	TEANECK TWSP	BERGEN	DRUNK DRIVING

TROOP D - GARDEN STATE PARKWAY

Date	Time	Station	Road	MP	Municipality	County	Contributing Circumstances
01/03/2020	1538	HOLMDEL	PARKWAY	115.1	HOLMDEL TWSP	MONMOUTH	DRIVER INATTENTION
01/19/2020	2201	BLOOMFIELD	PARKWAY	141.9	UNION TWSP	UNION	PEDESTRIAN VIOLATION
01/23/2020	1727	GALLOWAY	PARKWAY	50.3	BASS RIVER TWSP	BURLINGTON	OTHER DRIVER ACTION
01/26/2020	1752	GALLOWAY	PARKWAY	64.5	STAFFORD TWSP	OCEAN	UNDER INFLUENCE OF DRUGS
02/01/2020	1704	HOLMDEL	PARKWAY	129.0	WOODBIDGE TWSP	MIDDLESEX	DRUNK DRIVING
03/11/2020	0553	BLOOMFIELD	PARKWAY	165.9	WASHINGTON TWSP	BERGEN	OTHER DRIVER ACTION
03/15/2020	0639	BLOOMFIELD	PARKWAY	138.9	CRANFORD TWSP	UNION	DRUNK DRIVING
04/06/2020	1024	HOLMDEL	PARKWAY	99.9	WALL TWSP	MONMOUTH	UNDER INFLUENCE OF DRUGS
05/02/2020	2103	HOLMDEL	PARKWAY	123.0	SAYREVILLE BORO	MIDDLESEX	PEDESTRIAN VIOLATION
05/05/2020	1108	GALLOWAY	PARKWAY	10.6	MIDDLE TWSP	CAPE MAY	UNDER INFLUENCE OF DRUGS
05/11/2020	1537	GALLOWAY	PARKWAY	58.8	LITTLE EGG HARBOR T	OCEAN	DRUNK DRIVING
05/14/2020	1742	GALLOWAY	PARKWAY	12.0	MIDDLE TWSP	CAPE MAY	UNDER INFLUENCE OF DRUGS
06/06/2020	2241	BLOOMFIELD	PARKWAY	131.4	WOODBIDGE TWSP	MIDDLESEX	IMPROPER LANE CHANGE
06/07/2020	1713	GALLOWAY	PARKWAY	70.0	OCEAN TWSP	OCEAN	TIRES
06/27/2020	0346	BLOOMFIELD	PARKWAY	142.8	HILLSIDE TWSP	UNION	DRUNK DRIVING
07/21/2020	1012	GALLOWAY	PARKWAY	39.7	GALLOWAY TWSP	ATLANTIC	UNKNOWN
08/16/2020	0113	BLOOMFIELD	PARKWAY	135.6	CLARK TWSP	UNION	DRIVER INATTENTION
08/21/2020	0411	HOLMDEL	PARKWAY	105.6	TINTON FALLS BORO	MONMOUTH	DRIVER INATTENTION
09/05/2020	2315	GALLOWAY	PARKWAY	86.0	TOMS RIVER	OCEAN	DRUNK DRIVING, PEDESTRIAN VIOLATION
09/13/2020	0242	HOLMDEL	PARKWAY	118.8	HAZLET BORO	MONMOUTH	DRIVER INATTENTION
09/18/2020	2148	HOLMDEL	PARKWAY	115.9	HOLMDEL TWSP	MONMOUTH	DRUNK DRIVING
09/20/2020	1648	GALLOWAY	PARKWAY	38.1	EGG HARBOR TWSP	ATLANTIC	UNDER INFLUENCE OF DRUGS
09/27/2020	0102	HOLMDEL	PARKWAY	119.7	ABERDEEN TWSP	MONMOUTH	DRUNK DRIVING
11/14/2020	0321	GALLOWAY	PARKWAY	5.4	MIDDLE TWSP	CAPE MAY	PEDESTRIAN VIOLATION
12/18/2020	0419	BLOOMFIELD	PARKWAY	140.1	KENILWORTH BORO	UNION	UNDER INFLUENCE OF DRUGS
12/23/2020	2023	BLOOMFIELD	PARKWAY	154.8	CLIFTON CITY	PASSAIC	DRIVER INATTENTION

FATAL CRASHES BY COUNTY, MUNICIPALITY, DATE, TIME AND LOCATION

LEGEND

EXPRESSWAY Atlantic City Expressway	TURNPIKE New Jersey Turnpike
CR County Road	MP Milepost
PARKWAY Garden State Parkway	SH State Highway
PIP Palisades Interstate Parkway	

ATLANTIC COUNTY

Municipality	Date	Day	Time	Road	MP	Persons Killed
EGG HARBOR TWSP	01/04/2020	SATURDAY	0038	DELAWARE AVE	--	1 DRIVER
HAMILTON TWSP	02/07/2020	FRIDAY	1332	EXPRESSWAY	16.3	1 DRIVER
GALLOWAY TWSP	02/20/2020	THURSDAY	1111	SH 9	47.2	1 DRIVER
PLEASANTVILLE CITY	03/16/2020	MONDAY	1628	EXPRESSWAY	5.9	1 DRIVER
EGG HARBOR TWSP	03/30/2020	MONDAY	2048	SH 40	61.5	1 PEDESTRIAN
GALLOWAY TWSP	04/19/2020	SUNDAY	0759	CR 561	3.2	1 DRIVER
GALLOWAY TWSP	04/20/2020	MONDAY	0758	S. WRANGLEBORO RD	--	1 DRIVER
HAMILTON TWSP	04/21/2020	TUESDAY	0658	SH 40	47.5	1 DRIVER
HAMMONTON TOWN	05/20/2020	WEDNESDAY	1630	EXPRESSWAY	27.8	1 DRIVER
BUENA VISTA TWSP	05/22/2020	FRIDAY	1802	SH 54	1.1	1 DRIVER
EGG HARBOR TWSP	06/19/2020	FRIDAY	1714	SH 40	53.5	1 DRIVER
EGG HARBOR TWSP	06/19/2020	FRIDAY	1729	CR 646	1.3	1 PASSENGER
HAMMONTON TOWN	06/19/2020	FRIDAY	2307	SH 30	32.3	1 DRIVER
SOMERS POINT CITY	07/04/2020	SATURDAY	2056	SH 9	34.0	1 PEDESTRIAN
ATLANTIC CITY	07/05/2020	SUNDAY	0202	SH 30	55.2	1 DRIVER
LINWOOD CITY	07/10/2020	FRIDAY	2342	SH 9	36.6	1 PASSENGER
EGG HARBOR TWSP	07/11/2020	SATURDAY	0840	CR 559	5.5	1 DRIVER
HAMILTON TWSP	07/12/2020	SUNDAY	1511	EXPRESSWAY	23.2	3 PASSENGERS
PLEASANTVILLE CITY	07/15/2020	WEDNESDAY	0103	SH 40	59.4	1 PEDESTRIAN
HAMMONTON TOWN	07/19/2020	SUNDAY	0215	EXPRESSWAY	27.7	1 DRIVER
GALLOWAY TWSP	07/21/2020	TUESDAY	1012	PARKWAY	39.7	1 DRIVER
PLEASANTVILLE CITY	07/26/2020	SUNDAY	0438	SH 40	58.8	1 PEDESTRIAN
MULLICA TWSP	07/26/2020	SUNDAY	1631	CR 643	2.5	1 DRIVER
PLEASANTVILLE CITY	08/03/2020	MONDAY	0328	EXPRESSWAY	5.2	1 PEDESTRIAN
ATLANTIC CITY	08/09/2020	SUNDAY	0315	ATLANTIC AVE	6.6	1 PEDESTRIAN
BRIGANTINE CITY	08/15/2020	SATURDAY	2326	HAGEN RD	--	1 DRIVER
HAMMONTON TOWN	08/25/2020	TUESDAY	0138	9TH ST	--	1 DRIVER
PLEASANTVILLE CITY	09/14/2020	MONDAY	0027	SH 40	58.7	1 PEDESTRIAN
EGG HARBOR TWSP	09/20/2020	SUNDAY	1648	PARKWAY	38.1	1 DRIVER
PLEASANTVILLE CITY	09/24/2020	THURSDAY	1245	CR 646	7.1	1 DRIVER
ATLANTIC CITY	09/25/2020	FRIDAY	0425	SH 30	54.7	1 PEDESTRIAN
PORT REPUBLIC CITY	10/03/2020	SATURDAY	1132	CR 624	6.4	1 DRIVER
HAMMONTON TOWN	10/13/2020	TUESDAY	1656	CR 561	21.4	1 DRIVER
HAMMONTON TOWN	11/05/2020	THURSDAY	1522	SH 54	10.7	1 DRIVER
GALLOWAY TWSP	11/11/2020	WEDNESDAY	0709	CR 634	4.2	1 DRIVER
GALLOWAY TWSP	11/19/2020	THURSDAY	1742	SH 30	44.0	1 DRIVER
EGG HARBOR TWSP	12/06/2020	SUNDAY	2001	SH 40	60.1	1 PEDESTRIAN
GALLOWAY TWSP	12/23/2020	WEDNESDAY	1608	CR 575	14.9	1 DRIVER

BERGEN COUNTY

Municipality	Date	Day	Time	Road	MP	Persons Killed
OAKLAND BORO	01/10/2020	FRIDAY	1830	SH 202	72.3	1 PEDESTRIAN
FORT LEE BORO	01/23/2020	THURSDAY	0559	SH 67	1.3	1 PEDESTRIAN
RIDGEFIELD BORO	02/15/2020	SATURDAY	1254	CR 31	0.7	1 PEDESTRIAN
HASBROUCK HEIGHTS B	02/17/2020	MONDAY	1514	SH 17	7.7	1 DRIVER
MONTVALE BORO	02/28/2020	FRIDAY	2022	CR 73	5.3	1 PEDESTRIAN
WASHINGTON TWSP	03/11/2020	WEDNESDAY	0553	PARKWAY	165.9	1 DRIVER
FAIRVIEW BORO	03/18/2020	WEDNESDAY	0129	SH 1	60.7	1 PASSENGER
FAIR LAWN BORO	03/23/2020	MONDAY	1043	CR 76	0.7	1 DRIVER
RAMSEY BORO	03/26/2020	THURSDAY	0631	SH 17	22.6	1 PASSENGER
FORT LEE BORO	03/27/2020	FRIDAY	1018	SH 67	1.3	1 PEDESTRIAN
WALDWICK BORO	03/28/2020	SATURDAY	1909	SH 17	19.4	1 PASSENGER
FORT LEE BORO	03/29/2020	SUNDAY	1717	CR 505	7.7	1 DRIVER
RIVER EDGE BORO	04/14/2020	TUESDAY	1638	CR 503	7.6	1 DRIVER
HACKENSACK CITY	05/08/2020	FRIDAY	2019	CR 503	5.1	1 PEDESTRIAN
RUTHERFORD BORO	05/17/2020	SUNDAY	2243	SH 3	6.4	1 DRIVER, 4 PASSENGERS
MAYWOOD BORO	05/19/2020	TUESDAY	0313	CR 59	1.6	1 DRIVER
HACKENSACK CITY	05/28/2020	THURSDAY	2040	SOUTH RIVER ST	--	1 PEDESTRIAN

BERGEN COUNTY

Municipality	Date	Day	Time	Road	MP	Persons Killed
FORT LEE BORO	06/03/2020	WEDNESDAY	2225	TURNPIKE	121.5	1 PEDESTRIAN
FAIRVIEW BORO	06/10/2020	WEDNESDAY	0646	CR 48	0.1	1 PEDESTRIAN
PARAMUS BORO	06/24/2020	WEDNESDAY	1935	SH 17	16.2	1 DRIVER
ALPINE BORO	07/02/2020	THURSDAY	2218	PIP	10.4	1 PEDESTRIAN
TEANECK TWSP	07/12/2020	SUNDAY	0512	SH 4	6.4	1 PEDESTRIAN
FAIRVIEW BORO	07/24/2020	FRIDAY	1923	SH 63	0.6	1 PEDESTRIAN
FAIR LAWN BORO	07/29/2020	WEDNESDAY	0944	CR 76	0.5	1 PEDESTRIAN
EAST RUTHERFORD BOR	07/30/2020	THURSDAY	2050	CR 120	0.8	1 PEDESTRIAN
RIVER VALE TWSP	08/06/2020	THURSDAY	1553	PIERMONT AVE	--	1 DRIVER
EAST RUTHERFORD BOR	08/15/2020	SATURDAY	2332	SH 3	8.1	1 PEDESTRIAN
FORT LEE BORO	08/27/2020	THURSDAY	0925	TURNPIKE	77.5	1 DRIVER, 1 PASSENGER
PARAMUS BORO	09/03/2020	THURSDAY	0631	FOREST AVE	--	1 PEDESTRIAN
OAKLAND BORO	09/30/2020	WEDNESDAY	0235	I-287	58.2	1 DRIVER
PARAMUS BORO	10/10/2020	SATURDAY	0544	SH 17	16.1	1 PEDESTRIAN
WOOD-RIDGE BORO	11/07/2020	SATURDAY	2158	SH 17	6.9	1 PEDESTRIAN
ENGLEWOOD CITY	11/14/2020	SATURDAY	1706	WEST ENGLEWOOD AVE	--	1 DRIVER
PARAMUS BORO	11/21/2020	SATURDAY	0522	SH 17	13.7	1 PEDESTRIAN
FAIR LAWN BORO	11/23/2020	MONDAY	1832	CR 79	3.8	1 DRIVER
LODI BORO	12/02/2020	WEDNESDAY	2114	I-80	64.4	1 PEDESTRIAN
CRESSKILL BORO	12/04/2020	FRIDAY	1100	CR 74	3.2	1 PASSENGER
TEANECK TWSP	12/24/2020	THURSDAY	2358	TURNPIKE	120.0	1 DRIVER

BURLINGTON COUNTY

Municipality	Date	Day	Time	Road	MP	Persons Killed
BORDENTOWN TWSP	01/10/2020	FRIDAY	1048	TURNPIKE	53.9	1 DRIVER
BASS RIVER TWSP	01/23/2020	THURSDAY	1727	PARKWAY	50.3	1 DRIVER
WESTAMPTON TWSP	03/26/2020	THURSDAY	2058	STEMMERS LN	--	1 PEDESTRIAN
BORDENTOWN TWSP	04/11/2020	SATURDAY	0504	TURNPIKE	53.4	1 DRIVER
WESTAMPTON TWSP	05/11/2020	MONDAY	2121	TURNPIKE	40.7	1 DRIVER
MOUNT LAUREL TWSP	05/13/2020	WEDNESDAY	2212	SH 38	9.8	1 PEDESTRIAN
CINNAMINSON TWSP	05/26/2020	TUESDAY	0825	SH 130	36.6	1 DRIVER
BORDENTOWN TWSP	05/26/2020	TUESDAY	1554	BORDENTOWN HEDDING RD	--	1 PASSENGER
LUMBERTON TWSP	05/29/2020	FRIDAY	1206	SH 38	17.9	1 DRIVER
MOORESTOWN TWSP	05/30/2020	SATURDAY	0032	SH 38	7.1	1 DRIVER, 2 PASSENGERS
NORTH HANOVER TWSP	06/20/2020	SATURDAY	2049	ORR RD	--	1 DRIVER
BORDENTOWN TWSP	06/28/2020	SUNDAY	1224	SH 206	35.4	1 DRIVER
SOUTHAMPTON TWSP	07/01/2020	WEDNESDAY	1235	TURNBRIDGE CT	--	1 PEDALCYCLIST
PEMBERTON TWSP	07/12/2020	SUNDAY	0113	CR 530	5.8	1 DRIVER
EVESHAM TWSP	07/28/2020	TUESDAY	0226	SH 73	22.6	1 PEDESTRIAN
PALMYRA BORO	07/30/2020	THURSDAY	1118	CR 543	6.4	1 PEDESTRIAN
SOUTHAMPTON TWSP	07/30/2020	THURSDAY	2001	CR 641	2.7	1 DRIVER
BURLINGTON TWSP	08/14/2020	FRIDAY	0547	CR 541	22.5	1 PEDESTRIAN
MEDFORD TWSP	08/21/2020	FRIDAY	2338	CR 541	11.8	1 DRIVER
MEDFORD TWSP	08/22/2020	SATURDAY	2203	BRANIN RD	--	1 PEDALCYCLIST
SOUTHAMPTON TWSP	08/26/2020	WEDNESDAY	1845	SH 206	21.5	1 DRIVER
WOODLAND TWSP	09/05/2020	SATURDAY	1257	SAVOY BLVD	--	1 DRIVER
CHESTERFIELD TWSP	09/05/2020	SATURDAY	1602	CR 537	29.2	1 PASSENGER
WESTAMPTON TWSP	09/17/2020	THURSDAY	0559	CR 630	5.7	1 PEDESTRIAN
WILLINGBORO TWSP	09/26/2020	SATURDAY	2359	CR 630	3.7	1 DRIVER
MOUNT LAUREL TWSP	10/01/2020	THURSDAY	2117	SH 38	11.2	1 PEDALCYCLIST
WESTAMPTON TWSP	10/09/2020	FRIDAY	2337	CR 639	0.6	1 DRIVER
PEMBERTON TWSP	10/11/2020	SUNDAY	2252	SH 70	26.3	1 DRIVER
MOUNT HOLLY TWSP	10/16/2020	FRIDAY	0546	SH 38	16.5	1 PEDESTRIAN
MAPLE SHADE TWSP	10/17/2020	SATURDAY	0557	SH 73	31.0	1 DRIVER
TABERNACLE TWSP	10/17/2020	SATURDAY	1845	NEW RD	--	1 DRIVER
EVESHAM TWSP	10/22/2020	THURSDAY	1234	CR 544	11.8	1 DRIVER
CINNAMINSON TWSP	10/26/2020	MONDAY	0556	SH 130	38.1	1 DRIVER
MANSFIELD TWSP	10/27/2020	TUESDAY	2050	SH 206	32.5	1 DRIVER
PEMBERTON TWSP	11/12/2020	THURSDAY	1622	CR 530	6.3	1 DRIVER
MOUNT LAUREL TWSP	11/23/2020	MONDAY	2050	CR 612	0.6	1 PEDESTRIAN
SOUTHAMPTON TWSP	11/29/2020	SUNDAY	1511	SH 70	24.7	1 DRIVER
MAPLE SHADE TWSP	12/03/2020	THURSDAY	2114	SH 73	27.9	1 PEDESTRIAN
PEMBERTON TWSP	12/26/2020	SATURDAY	2031	CR 530	10.0	1 DRIVER
PALMYRA BORO	12/28/2020	MONDAY	1849	SH 73	34.6	1 DRIVER

CAMDEN COUNTY

Municipality	Date	Day	Time	Road	MP	Persons Killed
WATERFORD TWSP	01/09/2020	THURSDAY	1749	SH 30	20.9	1 DRIVER
CHERRY HILL TWSP	01/19/2020	SUNDAY	2240	SH 38	3.2	1 PEDESTRIAN
WINSLOW TWSP	01/22/2020	WEDNESDAY	2234	CR 536	1.5	1 PEDESTRIAN

CAMDEN COUNTY

Municipality	Date	Day	Time	Road	MP	Persons Killed
BELLMAWR BORO	01/26/2020	SUNDAY	1538	TURNPIKE	26.3	1 DRIVER
GLOUCESTER TWSP	02/12/2020	WEDNESDAY	1809	EXPRESSWAY	41.8	1 PEDESTRIAN
CHERRY HILL TWSP	02/28/2020	FRIDAY	1946	SH 41	11.1	1 PEDESTRIAN
PENNSAUKEN TWSP	03/06/2020	FRIDAY	0130	SH 130	31.7	1 PEDESTRIAN
GLOUCESTER TWSP	03/16/2020	MONDAY	1542	SH 168	4.0	1 PEDESTRIAN
CAMDEN CITY	03/28/2020	SATURDAY	0710	SH 130	31.9	1 DRIVER
CAMDEN CITY	04/26/2020	SUNDAY	0238	CR 608	0.5	1 PEDESTRIAN
GLOUCESTER TWSP	04/27/2020	MONDAY	1648	SH 168	3.8	1 PEDESTRIAN
CAMDEN CITY	05/07/2020	THURSDAY	1152	I-676	2.2	1 PASSENGER
CAMDEN CITY	05/28/2020	THURSDAY	1447	SH 30	1.3	1 DRIVER
CHERRY HILL TWSP	05/30/2020	SATURDAY	0107	TURNPIKE	31.4	1 DRIVER
CAMDEN CITY	06/13/2020	SATURDAY	0323	HARRISON AVE	--	2 PASSENGERS
GLOUCESTER TWSP	06/17/2020	WEDNESDAY	2121	EXPRESSWAY	42.6	1 DRIVER
CAMDEN CITY	07/02/2020	THURSDAY	0112	DIAMOND ST	--	1 PEDESTRIAN
WATERFORD TWSP	07/06/2020	MONDAY	0812	SH 30	21.1	1 DRIVER
RUNNEMEDE BORO	07/19/2020	SUNDAY	1210	ANDREA RD	--	1 DRIVER
BROOKLAWN BORO	07/26/2020	SUNDAY	2329	SH 130	25.4	1 DRIVER
BERLIN TWSP	08/11/2020	TUESDAY	1429	SH 73	18.3	1 PEDESTRIAN
CHERRY HILL TWSP	08/29/2020	SATURDAY	1130	CR 561	42.7	1 DRIVER
GLOUCESTER TWSP	09/14/2020	MONDAY	0043	SH 168	4.2	1 PEDESTRIAN
GLOUCESTER TWSP	09/20/2020	SUNDAY	0144	EXPRESSWAY	42.9	1 DRIVER
COLLINGSWOOD BORO	09/28/2020	MONDAY	1631	SH 130	29.3	1 DRIVER
GLOUCESTER TWSP	10/01/2020	THURSDAY	1055	SH 168	4.0	1 DRIVER
WATERFORD TWSP	11/08/2020	SUNDAY	1310	OLD ATSION RD	--	1 DRIVER
BERLIN TWSP	11/09/2020	MONDAY	0113	CR 675	0.1	1 DRIVER
GLOUCESTER CITY	11/10/2020	TUESDAY	2053	I-76	0.5	1 PEDESTRIAN
CAMDEN CITY	11/13/2020	FRIDAY	2206	SOUTH 11TH ST	--	1 PEDESTRIAN
VOORHEES TWSP	11/16/2020	MONDAY	1458	CR 544	10.4	1 DRIVER
CAMDEN CITY	11/25/2020	WEDNESDAY	1259	CR 608	0.4	1 PEDALCYCLIST
CAMDEN CITY	12/11/2020	FRIDAY	2111	S. 4TH ST	--	1 PASSENGER
HADDON HEIGHTS BORO	12/24/2020	THURSDAY	0644	I-295	28.6	1 DRIVER
VOORHEES TWSP	12/25/2020	FRIDAY	1321	CENTENNIAL BLVD	--	2 DRIVERS
BELLMAWR BORO	12/27/2020	SUNDAY	2342	SH 42	14.2	1 PASSENGER

CAPE MAY COUNTY

Municipality	Date	Day	Time	Road	MP	Persons Killed
MIDDLE TWSP	05/05/2020	TUESDAY	1108	PARKWAY	10.6	1 DRIVER
MIDDLE TWSP	05/14/2020	THURSDAY	1742	PARKWAY	12.0	1 DRIVER
MIDDLE TWSP	06/16/2020	TUESDAY	0758	SH 147	0.4	1 DRIVER
UPPER TWSP	07/02/2020	THURSDAY	1657	SH 50	1.6	1 PEDALCYCLIST
MIDDLE TWSP	07/13/2020	MONDAY	2106	SH 47	3.3	1 PEDESTRIAN
LOWER TWSP	07/22/2020	WEDNESDAY	1520	CR 621	1.3	2 DRIVERS
MIDDLE TWSP	10/03/2020	SATURDAY	2336	SH 47	3.4	1 PEDESTRIAN
MIDDLE TWSP	11/14/2020	SATURDAY	0321	PARKWAY	5.4	1 PEDESTRIAN

CUMBERLAND COUNTY

Municipality	Date	Day	Time	Road	MP	Persons Killed
VINELAND CITY	01/24/2020	FRIDAY	1551	SH 55	29.7	1 DRIVER
MILLVILLE CITY	02/03/2020	MONDAY	2016	G ST	--	1 PEDESTRIAN
UPPER DEERFIELD TWS	03/02/2020	MONDAY	1429	SH 77	3.1	1 DRIVER
HOPEWELL TWSP	03/07/2020	SATURDAY	2018	CR 635	0.8	1 DRIVER
UPPER DEERFIELD TWS	04/11/2020	SATURDAY	0707	SH 77	7.4	1 PASSENGER
MILLVILLE CITY	04/17/2020	FRIDAY	0839	CR 608	2.6	1 DRIVER
VINELAND CITY	05/02/2020	SATURDAY	0411	SH 56	7.8	1 DRIVER
LAWRENCE TWSP	05/29/2020	FRIDAY	1333	CR 553	12.5	1 DRIVER
VINELAND CITY	06/02/2020	TUESDAY	0353	N. EAST AVE	--	1 PEDESTRIAN
MAURICE RIVER TWSP	06/04/2020	THURSDAY	2013	SH 47	28.1	1 DRIVER
BRIDGETON CITY	07/03/2020	FRIDAY	2340	CR 670	0.1	1 PEDESTRIAN
MILLVILLE CITY	08/31/2020	MONDAY	2353	SOUTH WADE BLVD	--	1 PASSENGER
UPPER DEERFIELD TWS	09/18/2020	FRIDAY	2100	SH 56	0.3	1 DRIVER
MILLVILLE CITY	09/23/2020	WEDNESDAY	1942	CR 698	8.3	1 PEDESTRIAN
MAURICE RIVER TWSP	09/24/2020	THURSDAY	0541	SH 49	45.0	1 PEDESTRIAN
BRIDGETON CITY	10/29/2020	THURSDAY	0248	SH 77	0.6	1 DRIVER
VINELAND CITY	11/01/2020	SUNDAY	2111	SH 47	47.1	1 DRIVER, 2 PASSENGERS
VINELAND CITY	11/10/2020	TUESDAY	1246	CR 674	0.8	1 PASSENGER
MAURICE RIVER TWSP	11/19/2020	THURSDAY	2248	CR 616	0.7	1 DRIVER
DEERFIELD TWSP	12/19/2020	SATURDAY	1038	LAUREL LN	--	1 DRIVER
MAURICE RIVER TWSP	12/23/2020	WEDNESDAY	0737	SH 47	33.4	1 DRIVER
UPPER DEERFIELD TWS	12/23/2020	WEDNESDAY	0933	SH 56	5.1	1 DRIVER

ESSEX COUNTY

Municipality	Date	Day	Time	Road	MP	Persons Killed
EAST ORANGE CITY	01/15/2020	WEDNESDAY	0940	CR 508	8.0	1 PEDESTRIAN
NEWARK CITY	01/25/2020	SATURDAY	0334	15TH AVE	1.2	2 PASSENGERS
NEWARK CITY	01/27/2020	MONDAY	2306	I-78	57.4	1 DRIVER
BLOOMFIELD BORO	02/11/2020	TUESDAY	1900	CR 506	8.4	1 DRIVER
NEWARK CITY	02/20/2020	THURSDAY	1754	PULASKI ST	--	1 PEDESTRIAN
NEWARK CITY	03/05/2020	THURSDAY	2048	I-78	57.0	1 PEDESTRIAN
ROSELAND BORO	05/15/2020	FRIDAY	1441	I-280	5.4	1 DRIVER
SOUTH ORANGE VILLAG	05/21/2020	THURSDAY	1328	CR 510	24.5	1 PEDESTRIAN
EAST ORANGE CITY	05/24/2020	SUNDAY	2148	CR 508	8.4	1 PEDESTRIAN
NEWARK CITY	06/09/2020	TUESDAY	2311	SH 22	58.5	3 PASSENGERS
IRVINGTON TOWN	06/22/2020	MONDAY	1442	EASTERN PKWY	--	1 DRIVER
BELLEVILLE TOWN	06/25/2020	THURSDAY	1428	SH 7	7.8	1 DRIVER
NEWARK CITY	07/28/2020	TUESDAY	1150	BERGEN ST	--	1 DRIVER
EAST ORANGE CITY	07/29/2020	WEDNESDAY	1403	EVERGREEN PL	--	1 PEDALCYCLIST
NEWARK CITY	08/06/2020	THURSDAY	1629	TURNPIKE	105.0	1 DRIVER
NEWARK CITY	08/11/2020	TUESDAY	2049	CR 603	2.6	1 PASSENGER
NEWARK CITY	08/15/2020	SATURDAY	2343	SH 21	3.8	1 PEDESTRIAN
NEWARK CITY	08/30/2020	SUNDAY	1858	BROAD ST	--	3 PASSENGERS
BELLEVILLE TOWN	08/31/2020	MONDAY	2002	SH 7	6.6	1 DRIVER
NEWARK CITY	09/01/2020	TUESDAY	2132	SH 21	1.5	1 PASSENGER
NEWARK CITY	09/10/2020	THURSDAY	2128	ELIZABETH AVE	2.0	1 PEDESTRIAN
NEWARK CITY	09/19/2020	SATURDAY	1642	BROAD ST	--	1 DRIVER
NEWARK CITY	09/25/2020	FRIDAY	0643	MOUNT PROSPECT AVE	0.7	1 DRIVER
NEWARK CITY	09/26/2020	SATURDAY	0006	IRVINE TURNER BLVD	--	1 DRIVER
MAPLEWOOD TWSP	09/28/2020	MONDAY	0233	CR 601	0.1	1 PEDESTRIAN
NEWARK CITY	10/01/2020	THURSDAY	0225	SH 21	1.9	2 PASSENGERS
ORANGE CITY	10/01/2020	THURSDAY	0546	HIGH ST	--	1 PEDESTRIAN
NEWARK CITY	10/10/2020	SATURDAY	1535	SUMMER AVE	--	1 PEDALCYCLIST
NUTLEY TOWN	10/15/2020	THURSDAY	1922	SH 7	8.8	1 PEDESTRIAN
NEWARK CITY	10/15/2020	THURSDAY	2147	EMMET ST	--	1 DRIVER
NEWARK CITY	11/02/2020	MONDAY	0642	CR 601	1.7	1 PEDESTRIAN
EAST ORANGE CITY	11/06/2020	FRIDAY	0613	PARK AVE	--	1 DRIVER
NEWARK CITY	11/06/2020	FRIDAY	1930	MADISON AVE	--	1 PEDALCYCLIST
NEWARK CITY	11/07/2020	SATURDAY	1823	CR 602	1.7	1 PEDESTRIAN
NEWARK CITY	11/24/2020	TUESDAY	2307	TURNPIKE	104.9	1 PEDESTRIAN
NEWARK CITY	11/26/2020	THURSDAY	2233	SH 1	47.4	1 DRIVER
NEWARK CITY	12/02/2020	WEDNESDAY	0535	15TH AVE	--	1 PEDESTRIAN
NEWARK CITY	12/23/2020	WEDNESDAY	0309	I-280	13.4	1 DRIVER
EAST ORANGE CITY	12/29/2020	TUESDAY	1945	CR 509	20.0	1 DRIVER

GLOUCESTER COUNTY

Municipality	Date	Day	Time	Road	MP	Persons Killed
WESTVILLE BORO	01/05/2020	SUNDAY	1732	SH 130	24.9	1 PEDALCYCLIST
WEST DEPTFORD TWSP	01/13/2020	MONDAY	0726	TURNPIKE	20.3	1 DRIVER
WASHINGTON TWSP	01/13/2020	MONDAY	2036	SH 47	67.5	1 DRIVER
HARRISON TWSP	01/14/2020	TUESDAY	1731	SH 322	15.5	1 PEDESTRIAN
WESTVILLE BORO	01/25/2020	SATURDAY	0225	SH 47	74.2	1 PEDESTRIAN
FRANKLIN TWSP	02/01/2020	SATURDAY	0643	PINEY HOLLOW RD	--	1 DRIVER
EAST GREENWICH TWSP	02/02/2020	SUNDAY	1815	CR 667	11.2	1 DRIVER
MONROE TWSP	02/09/2020	SUNDAY	1839	SH 322	25.6	1 DRIVER
MONROE TWSP	02/09/2020	SUNDAY	1920	CR 659	2.3	1 DRIVER
DEPTFORD TWSP	03/11/2020	WEDNESDAY	1406	SH 47	70.1	1 DRIVER
WASHINGTON TWSP	04/05/2020	SUNDAY	0513	CR 603	8.5	1 PEDESTRIAN
DEPTFORD TWSP	04/12/2020	SUNDAY	1638	SH 55	58.6	1 DRIVER
WOODBURY CITY	04/20/2020	MONDAY	1039	SH 45	25.3	1 PEDESTRIAN
DEPTFORD TWSP	04/22/2020	WEDNESDAY	1110	DEPTFORD CENTER RD	--	1 PEDALCYCLIST
LOGAN TWSP	05/11/2020	MONDAY	1847	I-295	14.3	1 DRIVER
WOODBURY CITY	05/21/2020	THURSDAY	1256	SH 45	25.1	1 PASSENGER
CLAYTON BORO	06/19/2020	FRIDAY	1059	SH 47	58.7	1 DRIVER
FRANKLIN TWSP	06/28/2020	SUNDAY	0935	SH 55	40.6	1 DRIVER
LOGAN TWSP	07/08/2020	WEDNESDAY	1715	HERON DR	--	2 DRIVERS
FRANKLIN TWSP	08/17/2020	MONDAY	1159	SH 55	43.1	1 PASSENGER
DEPTFORD TWSP	08/22/2020	SATURDAY	2208	CR 663	2.5	1 PASSENGER
MONROE TWSP	08/29/2020	SATURDAY	1528	CR 612	7.2	1 DRIVER
MONROE TWSP	09/07/2020	MONDAY	0222	SH 42	1.5	1 PEDESTRIAN
MONROE TWSP	09/10/2020	THURSDAY	1342	SH 322	24.7	1 DRIVER
LOGAN TWSP	09/12/2020	SATURDAY	2335	I-295	9.0	1 DRIVER
LOGAN TWSP	09/21/2020	MONDAY	1131	SH 322	3.1	1 DRIVER
SOUTH HARRISON TWSP	10/02/2020	FRIDAY	2240	CR 538	4.3	1 DRIVER, 1 PASSENGER

GLOUCESTER COUNTY

Municipality	Date	Day	Time	Road	MP	Persons Killed
MONROE TWSP	10/21/2020	WEDNESDAY	1714	SH 322	--	1 DRIVER
WASHINGTON TWSP	10/31/2020	SATURDAY	2013	SH 47	65.8	1 DRIVER
HARRISON TWSP	11/02/2020	MONDAY	1408	CR 322	9.1	1 PASSENGER
MANTUA TWSP	11/21/2020	SATURDAY	1911	CR 632	0.6	1 PEDESTRIAN
MONROE TWSP	11/30/2020	MONDAY	1715	SH 322	24.4	1 PEDESTRIAN
LOGAN TWSP	12/28/2020	MONDAY	2021	CR 653	2.7	1 DRIVER

HUDSON COUNTY

Municipality	Date	Day	Time	Road	MP	Persons Killed
SECAUCUS TOWN	01/10/2020	FRIDAY	0225	TURNPIKE	114.4	1 DRIVER
SECAUCUS TOWN	02/01/2020	SATURDAY	2351	TURNPIKE	110.3	1 PEDESTRIAN
JERSEY CITY	03/11/2020	WEDNESDAY	2219	SH 1	55.8	1 DRIVER
KEARNY TOWN	03/13/2020	FRIDAY	1832	CR 508	14.0	1 PASSENGER
JERSEY CITY	03/18/2020	WEDNESDAY	0232	PALISADE AVE	--	1 PEDESTRIAN
NORTH BERGEN TWSP	04/02/2020	THURSDAY	1738	SH 495	0.8	1 DRIVER
HARRISON TOWN	04/11/2020	SATURDAY	0123	I-280	15.4	1 PEDESTRIAN
WEEHAWKEN TWSP	05/31/2020	SUNDAY	0213	SH 495	2.8	1 DRIVER
SECAUCUS TOWN	06/02/2020	TUESDAY	2303	SH 3	8.5	1 DRIVER
BAYONNE CITY	06/07/2020	SUNDAY	1527	AVENUE C	--	1 PEDESTRIAN
JERSEY CITY	06/19/2020	FRIDAY	2315	CR 681	1.4	1 DRIVER
JERSEY CITY	07/04/2020	SATURDAY	0356	HOPKINS AVE	--	1 PEDESTRIAN
KEARNY TOWN	07/06/2020	MONDAY	0224	TURNPIKE	109.4	1 DRIVER
SECAUCUS TOWN	07/06/2020	MONDAY	1938	SH 3	10.0	1 PEDESTRIAN
JERSEY CITY	07/26/2020	SUNDAY	0702	GARFIELD AVE	--	1 PEDESTRIAN
NORTH BERGEN TWSP	08/19/2020	WEDNESDAY	1728	CR 678	0.4	1 DRIVER
JERSEY CITY	08/22/2020	SATURDAY	2218	CR 501	29.7	1 DRIVER
BAYONNE CITY	09/07/2020	MONDAY	2219	AVENUE C	--	1 PEDESTRIAN
KEARNY TOWN	09/11/2020	FRIDAY	2026	SH 7	0.7	1 DRIVER
JERSEY CITY	09/20/2020	SUNDAY	1623	TURNPIKE	7.9	1 DRIVER
JERSEY CITY	10/01/2020	THURSDAY	1621	OCEAN AVE	--	1 PEDESTRIAN
UNION CITY	11/16/2020	MONDAY	2010	CR 684	0.0	1 PEDALCYCLIST
JERSEY CITY	11/22/2020	SUNDAY	1802	CR 501	32.0	1 PEDESTRIAN
WEST NEW YORK TOWN	12/14/2020	MONDAY	2137	BERGENLINE AVE	--	1 PEDESTRIAN

HUNTERDON COUNTY

Municipality	Date	Day	Time	Road	MP	Persons Killed
CLINTON TWSP	02/07/2020	FRIDAY	1807	SH 22	22.5	1 PEDESTRIAN
HAMPTON BORO	04/30/2020	THURSDAY	1644	SH 31	38.9	1 DRIVER
BETHLEHEM TWSP	07/12/2020	SUNDAY	2316	I-78	9.6	1 PASSENGER
TEWKSBURY TWSP	08/29/2020	SATURDAY	1509	CR 517	2.6	1 DRIVER
READINGTON TWSP	09/04/2020	FRIDAY	1918	I-78	26.4	1 PASSENGER
BETHLEHEM TWSP	09/11/2020	FRIDAY	2009	I-78	9.6	1 DRIVER
KINGWOOD TWSP	09/22/2020	TUESDAY	1731	CR 519	8.2	1 DRIVER
HAMPTON BORO	10/02/2020	FRIDAY	1926	CR 31	38.4	1 PEDESTRIAN
EAST AMWELL TWS	10/17/2020	SATURDAY	1519	SH 31	15.0	1 DRIVER
CLINTON TWSP	11/01/2020	SUNDAY	0446	I-78	17.4	1 DRIVER
LEBANON TWSP	11/01/2020	SUNDAY	1846	CR 513	19.6	1 DRIVER
HOLLAND TWSP	11/16/2020	MONDAY	1725	CR 519	21.1	1 PEDESTRIAN

MERCER COUNTY

Municipality	Date	Day	Time	Road	MP	Persons Killed
EWING TWSP	02/24/2020	MONDAY	0655	SH 29	9.1	1 PEDESTRIAN
TRENTON	02/26/2020	WEDNESDAY	1905	CR 622	4.1	1 PEDESTRIAN
TRENTON	03/08/2020	SUNDAY	2012	CR 635	0.9	1 PEDESTRIAN
EWING TWSP	06/04/2020	THURSDAY	1153	CR 643	1.2	1 DRIVER
ROBBINSVILLE TWSP	07/11/2020	SATURDAY	1123	SH 130	63.7	1 DRIVER
HAMILTON TWSP	07/14/2020	TUESDAY	1138	ACCESS RD	--	1 PEDESTRIAN
EWING TWSP	07/28/2020	TUESDAY	0201	CARLTON AVE	--	1 DRIVER
EAST WINDSOR TWSP	08/04/2020	TUESDAY	1934	SH 33	16.4	1 PASSENGER
HAMILTON TWSP	08/12/2020	WEDNESDAY	1955	I-295	59.6	1 DRIVER
HAMILTON TWSP	08/13/2020	THURSDAY	1839	I-195	3.3	1 PASSENGER
HAMILTON TWSP	08/16/2020	SUNDAY	1736	I-195	5.0	1 PASSENGER
WEST WINDSOR TWP	08/31/2020	MONDAY	2308	SH 1	9.0	1 PEDESTRIAN
HAMILTON TWSP	09/05/2020	SATURDAY	2115	SH 33	6.4	1 PEDESTRIAN
TRENTON	09/18/2020	FRIDAY	1730	RESERVOIR ST	--	1 DRIVER
HAMILTON TWSP	10/26/2020	MONDAY	2218	SH 29	1.0	1 DRIVER
HAMILTON TWSP	10/31/2020	SATURDAY	1824	SH 33	3.2	1 PEDESTRIAN
EAST WINDSOR TWSP	11/12/2020	THURSDAY	2353	TURNPIKE	66.8	2 PASSENGERS
TRENTON	11/19/2020	THURSDAY	1654	SH 1	1.4	1 DRIVER

MERCER COUNTY

Municipality	Date	Day	Time	Road	MP	Persons Killed
EAST WINDSOR TWSP	11/22/2020	SUNDAY	1745	SH 133	0.1	1 DRIVER
HOPEWELL TWSP	12/27/2020	SUNDAY	0739	PENNINGTON ROCKY HILL RD	1.7	1 DRIVER

MIDDLESEX COUNTY

Municipality	Date	Day	Time	Road	MP	Persons Killed
MIDDLESEX BORO	01/03/2020	FRIDAY	0817	CEDAR AVE	--	1 DRIVER, 1 PASSENGER
EDISON TWSP	01/03/2020	FRIDAY	1045	SH 27	20.5	1 PEDALCYCLIST
HIGHLAND PARK BORO	01/14/2020	TUESDAY	1729	CR 514	26.0	1 PEDESTRIAN
PISCATAWAY TWSP	01/18/2020	SATURDAY	2136	I-287	6.0	1 PEDESTRIAN
WOODBRIIDGE TWSP	02/01/2020	SATURDAY	1704	PARKWAY	129.0	1 DRIVER
OLD BRIDGE TWSP	02/05/2020	WEDNESDAY	1924	SH 34	26.3	1 PEDESTRIAN
SAYREVILLE BORO	02/13/2020	THURSDAY	2008	SH 35	47.8	1 PEDESTRIAN
EDISON TWSP	02/22/2020	SATURDAY	0418	TURNPIKE	85.1	1 PEDESTRIAN
METUCHEN BORO	03/02/2020	MONDAY	0901	SH 27	22.7	1 PEDESTRIAN
WOODBRIIDGE TWSP	03/20/2020	FRIDAY	1142	CR 650	3.2	1 DRIVER
PERTH AMBOY CITY	03/27/2020	FRIDAY	1830	SH 35	53.6	3 PASSENGERS
OLD BRIDGE TWSP	03/27/2020	FRIDAY	2017	SH 9	123.1	1 PEDESTRIAN
NEW BRUNSWICK CITY	04/19/2020	SUNDAY	1322	TURNPIKE	84.2	2 DRIVERS
OLD BRIDGE TWSP	04/27/2020	MONDAY	1052	SH 9	123.9	1 PEDESTRIAN
PISCATAWAY TWSP	05/01/2020	FRIDAY	1524	I-287	8.6	1 PEDESTRIAN
SAYREVILLE BORO	05/02/2020	SATURDAY	2103	PARKWAY	123.0	1 PEDESTRIAN
MONROE TWSP	05/02/2020	SATURDAY	2311	AVENUE J	--	1 PEDALCYCLIST
PLAINSBORO TWSP	05/16/2020	SATURDAY	1212	PLAINSBORO RD	--	1 PEDESTRIAN
NORTH BRUNSWICK TWS	05/24/2020	SUNDAY	0412	SH 1	24.2	1 DRIVER
SOUTH BRUNSWICK TWS	05/25/2020	MONDAY	0737	SH 130	76.1	2 DRIVERS
NORTH BRUNSWICK TWS	06/04/2020	THURSDAY	0058	SH 130	80.7	1 PEDESTRIAN
WOODBRIIDGE TWSP	06/06/2020	SATURDAY	2241	PARKWAY	131.4	1 DRIVER
PISCATAWAY TWSP	06/11/2020	THURSDAY	0335	I-287	6.9	1 PASSENGER
WOODBRIIDGE TWSP	06/12/2020	FRIDAY	1108	SH 35	57.8	1 PASSENGER
WOODBRIIDGE TWSP	06/17/2020	WEDNESDAY	1900	SH 35	57.2	1 DRIVER
SOUTH BRUNSWICK TWS	06/19/2020	FRIDAY	1047	SH 1	19.9	1 DRIVER
NEW BRUNSWICK CITY	06/19/2020	FRIDAY	2104	SH 27	14.4	1 PEDESTRIAN
CRANBURY TWSP	06/26/2020	FRIDAY	2252	TURNPIKE	69.0	1 PASSENGER
EDISON TWSP	06/27/2020	SATURDAY	0219	SH 1	33.4	1 DRIVER
SAYREVILLE BORO	07/05/2020	SUNDAY	2304	CR 615	22.9	1 PEDALCYCLIST
NEW BRUNSWICK CITY	07/06/2020	MONDAY	2217	SH 27	14.2	1 PEDESTRIAN
OLD BRIDGE TWSP	07/15/2020	WEDNESDAY	2258	SH 18	31.8	1 DRIVER
OLD BRIDGE TWSP	07/16/2020	THURSDAY	2354	SH 35	46.0	1 PASSENGER
EAST BRUNSWICK TWSP	07/19/2020	SUNDAY	1150	MERRILL AVE	--	1 PEDALCYCLIST
WOODBRIIDGE TWSP	07/20/2020	MONDAY	0142	SH 1	36.9	1 PEDESTRIAN
NEW BRUNSWICK CITY	08/03/2020	MONDAY	2154	SH 172	0.4	1 DRIVER
WOODBRIIDGE TWSP	08/16/2020	SUNDAY	0136	CR 514	37.5	1 DRIVER
EDISON TWSP	08/17/2020	MONDAY	0845	SH 27	23.9	1 DRIVER
EDISON TWSP	08/20/2020	THURSDAY	1331	SH 1	33.1	1 DRIVER
WOODBRIIDGE TWSP	08/31/2020	MONDAY	0551	TURNPIKE	94.7	1 PASSENGER
SOUTH BRUNSWICK TWS	08/31/2020	MONDAY	2110	CORN RD	--	1 DRIVER
MILLTOWN BORO	09/10/2020	THURSDAY	0428	TURNPIKE	80.2	1 PASSENGER
OLD BRIDGE TWSP	09/14/2020	MONDAY	1136	CR 516	4.1	1 DRIVER
NORTH BRUNSWICK TWS	09/26/2020	SATURDAY	2203	CORPORATE RD	--	1 DRIVER
NEW BRUNSWICK CITY	09/30/2020	WEDNESDAY	2039	SH 27	14.3	1 PEDESTRIAN
SOUTH BRUNSWICK TWS	09/30/2020	WEDNESDAY	2125	SH 1	17.9	1 PEDESTRIAN
NEW BRUNSWICK CITY	10/01/2020	THURSDAY	2329	SH 1	27.9	1 DRIVER
OLD BRIDGE TWSP	10/08/2020	THURSDAY	0149	SH 9	125.9	1 DRIVER
EDISON TWSP	10/13/2020	TUESDAY	1658	SH 440	0.2	1 DRIVER
PISCATAWAY TWSP	10/16/2020	FRIDAY	0652	CR 529	3.4	1 PEDESTRIAN
SAYREVILLE BORO	10/23/2020	FRIDAY	1533	SKYTOP GARDENS	--	1 PEDALCYCLIST
EDISON TWSP	10/24/2020	SATURDAY	1038	CR 602	2.4	1 DRIVER
EDISON TWSP	10/26/2020	MONDAY	0307	TURNPIKE	84.7	1 PEDESTRIAN
NEW BRUNSWICK CITY	10/28/2020	WEDNESDAY	1926	CR 691	1.2	1 PEDESTRIAN
WOODBRIIDGE TWSP	10/30/2020	FRIDAY	1035	SH 35	56.7	1 DRIVER
NORTH BRUNSWICK TWS	11/10/2020	TUESDAY	2138	SH 130	80.0	1 PEDESTRIAN
CRANBURY TWSP	11/11/2020	WEDNESDAY	0548	SH 130	72.2	1 DRIVER, 1 PASSENGER
PISCATAWAY TWSP	11/19/2020	THURSDAY	2151	CR 647	0.2	1 PASSENGER
SOUTH PLAINFIELD BO	11/22/2020	SUNDAY	0017	I-287	5.2	1 DRIVER
EDISON TWSP	12/13/2020	SUNDAY	1740	SH 27	18.7	1 PEDESTRIAN
SOUTH BRUNSWICK TWS	12/15/2020	TUESDAY	1902	SH 1	19.7	1 PEDESTRIAN

MONMOUTH COUNTY

Municipality	Date	Day	Time	Road	MP	Persons Killed
HOLMDEL TWSP	01/03/2020	FRIDAY	1538	PARKWAY	115.1	1 DRIVER, 1 PASSENGER

MONMOUTH COUNTY

Municipality	Date	Day	Time	Road	MP	Persons Killed
MANALAPAN TWSP	01/15/2020	WEDNESDAY	1414	SH 9	117.2	1 DRIVER
MIDDLETOWN TWSP	01/29/2020	WEDNESDAY	1755	BAMM HOLLOW RD	--	1 PEDESTRIAN
MANALAPAN TWSP	02/12/2020	WEDNESDAY	1922	SH 33	22.6	1 PEDESTRIAN
NEPTUNE CITY BORO	02/22/2020	SATURDAY	2253	SH 33	40.3	1 PEDESTRIAN
FREEHOLD TWSP	02/23/2020	SUNDAY	1315	SH 33	28.3	1 PASSENGER
FREEHOLD BORO	03/27/2020	FRIDAY	0207	CR 537	52.2	1 PEDESTRIAN
WALL TWSP	04/06/2020	MONDAY	1024	PARKWAY	99.9	1 DRIVER
EATONTOWN BORO	05/09/2020	SATURDAY	0242	SH 36	1.8	1 PEDESTRIAN
MARLBORO TWSP	06/07/2020	SUNDAY	1605	CR 3	8.6	1 DRIVER
MARLBORO TWSP	06/25/2020	THURSDAY	0840	SH 9	121.0	1 DRIVER
EATONTOWN BORO	07/09/2020	THURSDAY	2213	SH 35	30.8	1 DRIVER
EATONTOWN BORO	07/20/2020	MONDAY	1256	SH 18	13.8	1 DRIVER
WALL TWSP	07/21/2020	TUESDAY	2207	SH 138	3.2	1 DRIVER
UPPER FREEHOLD TWSP	07/22/2020	WEDNESDAY	0645	I-195	13.4	1 DRIVER
RED BANK BORO	07/25/2020	SATURDAY	2201	CR 34	0.3	1 DRIVER
MILLSTONE TWSP	08/01/2020	SATURDAY	2255	CARRS TAVERN RD	--	1 DRIVER
ABERDEEN TWSP	08/05/2020	WEDNESDAY	1348	CR 3	10.3	1 DRIVER
MARLBORO TWSP	08/10/2020	MONDAY	1311	SH 9	119.6	1 DRIVER
TINTON FALLS BORO	08/21/2020	FRIDAY	0411	PARKWAY	105.6	1 DRIVER
HAZLET BORO	09/13/2020	SUNDAY	0242	PARKWAY	118.8	1 DRIVER
HOLMDEL TWSP	09/18/2020	FRIDAY	2148	PARKWAY	115.9	1 PEDESTRIAN
ABERDEEN TWSP	09/27/2020	SUNDAY	0102	PARKWAY	119.7	1 DRIVER
HOWELL TWSP	10/18/2020	SUNDAY	1251	WEST FARMS RD	--	1 DRIVER
WALL TWSP	10/22/2020	THURSDAY	2054	SH 35	17.2	1 DRIVER
NEPTUNE CITY BORO	10/25/2020	SUNDAY	0201	SH 35	22.2	1 DRIVER
FREEHOLD BORO	10/30/2020	FRIDAY	1155	SH 33	2.9	1 DRIVER
MILLSTONE TWSP	11/08/2020	SUNDAY	1233	CR 524	18.7	1 DRIVER
FREEHOLD TWSP	11/16/2020	MONDAY	1650	SH 9	115.8	1 PEDESTRIAN
HOWELL TWSP	11/28/2020	SATURDAY	2023	SH 9	105.0	1 DRIVER
ABERDEEN TWSP	12/01/2020	TUESDAY	0602	SH 35	44.8	1 PEDESTRIAN
SHREWSBURY BORO	12/07/2020	MONDAY	1815	SH 35	31.3	1 PEDESTRIAN
EATONTOWN BORO	12/26/2020	SATURDAY	2256	SH 36	1.7	1 DRIVER

MORRIS COUNTY

Municipality	Date	Day	Time	Road	MP	Persons Killed
MOUNT OLIVE TWSP	01/02/2020	THURSDAY	1050	SH 206	91.2	1 DRIVER
WASHINGTON TWSP	02/20/2020	THURSDAY	0951	FLOCKTOWN RD	1.2	1 DRIVER
RANDOLPH TWSP	03/02/2020	MONDAY	1842	ROCKAWAY RD	--	1 PEDESTRIAN
JEFFERSON TWSP	04/25/2020	SATURDAY	0747	CR 699	3.3	1 PASSENGER
ROXBURY TWSP	05/29/2020	FRIDAY	0536	SH 46	31.5	1 PEDESTRIAN
MORRIS TWSP	05/30/2020	SATURDAY	1726	CR 617	2.5	1 PEDALCYCLIST
ROCKAWAY TWSP	07/11/2020	SATURDAY	2218	I-80	34.4	1 PASSENGER
HANOVER TWSP	07/13/2020	MONDAY	2204	I-287	40.3	1 DRIVER
DOVER TOWN	07/26/2020	SUNDAY	0210	SH 15	1.1	1 DRIVER
MORRIS TWSP	08/01/2020	SATURDAY	1843	CR 623	2.8	1 DRIVER
PARSIPPANY-TROY HIL	09/14/2020	MONDAY	2033	I-80	46.3	1 DRIVER
WHARTON BORO	09/25/2020	FRIDAY	2330	I-80	33.6	1 DRIVER
MONTVILLE TWSP	09/30/2020	WEDNESDAY	2148	SH 46	50.9	1 PEDESTRIAN
MINE HILL TWSP	10/06/2020	TUESDAY	1846	WEST RANDOLPH AVE	--	1 PEDESTRIAN
MOUNTAIN LAKES BORO	11/24/2020	TUESDAY	1414	INTERVALE RD	--	1 DRIVER
DENVILLE TWSP	12/24/2020	THURSDAY	2223	SH 46	43.5	1 PEDESTRIAN
MOUNTAIN LAKES BORO	12/30/2020	WEDNESDAY	1727	DARTMOUTH RD	--	1 PEDESTRIAN

OCEAN COUNTY

Municipality	Date	Day	Time	Road	MP	Persons Killed
BRICK TWSP	01/13/2020	MONDAY	1751	CR 549	2.9	1 PEDESTRIAN
TOMS RIVER	01/26/2020	SUNDAY	0309	SH 37	6.7	1 PEDESTRIAN
STAFFORD TWSP	01/26/2020	SUNDAY	1752	PARKWAY	64.5	1 PASSENGER
MANCHESTER TWSP	01/28/2020	TUESDAY	1634	CR 8	0.7	1 PASSENGER
JACKSON TWSP	01/31/2020	FRIDAY	2226	CR 547	3.8	1 DRIVER
EAGLESWOOD TWSP	02/22/2020	SATURDAY	1751	CR 606	2.1	1 DRIVER
TOMS RIVER	02/28/2020	FRIDAY	1433	SH 70	49.3	1 DRIVER
BERKELEY TWSP	03/09/2020	MONDAY	1333	SH 9	88.5	1 PEDALCYCLIST
STAFFORD TWSP	03/25/2020	WEDNESDAY	1731	STAFFORD AVE	--	1 PASSENGER
STAFFORD TWSP	04/26/2020	SUNDAY	0646	CR 111	2.0	1 DRIVER
LITTLE EGG HARBOR T	05/11/2020	MONDAY	1537	PARKWAY	58.8	1 DRIVER
JACKSON TWSP	06/05/2020	FRIDAY	1524	I-195	21.8	1 DRIVER
OCEAN TWSP	06/07/2020	SUNDAY	1713	PARKWAY	70.0	1 DRIVER
EAGLESWOOD TWSP	06/14/2020	SUNDAY	2332	CR 606	2.4	1 DRIVER
TOMS RIVER	08/18/2020	TUESDAY	1700	CR 527	4.3	1 DRIVER

OCEAN COUNTY

Municipality	Date	Day	Time	Road	MP	Persons Killed
JACKSON TWSP	09/05/2020	SATURDAY	1639	THOMPSON BRIDGE RD	--	1 DRIVER
TOMS RIVER	09/05/2020	SATURDAY	2315	PARKWAY	86.0	1 PEDESTRIAN
STAFFORD TWSP	09/16/2020	WEDNESDAY	0850	SH 72	20.7	1 PASSENGER
LACEY TWSP	09/18/2020	FRIDAY	0556	CR 539	19.5	1 DRIVER
BRICK TWSP	09/18/2020	FRIDAY	2248	CR 528	35.7	1 PEDESTRIAN
BRICK TWSP	10/10/2020	SATURDAY	1536	CR 549	6.9	1 DRIVER
LAKEWOOD TWSP	10/21/2020	WEDNESDAY	2019	CR 637	1.9	1 DRIVER
JACKSON TWSP	10/22/2020	THURSDAY	1443	CR 547	3.0	1 DRIVER
LACEY TWSP	10/25/2020	SUNDAY	0510	SH 9	81.4	1 DRIVER
MANCHESTER TWSP	11/05/2020	THURSDAY	1728	BECKERVILLE RD	--	1 DRIVER
PLUMSTED TWSP	11/12/2020	THURSDAY	1733	CR 640	3.0	1 DRIVER
STAFFORD TWSP	11/27/2020	FRIDAY	1027	SH 72	25.7	1 DRIVER
BERKELEY TWSP	11/29/2020	SUNDAY	1305	WESTBROOK DR	--	1 DRIVER
JACKSON TWSP	12/24/2020	THURSDAY	1802	CR 527	18.4	1 PASSENGER
TOMS RIVER	12/26/2020	SATURDAY	1054	SH 37	10.5	1 DRIVER

PASSAIC COUNTY

Municipality	Date	Day	Time	Road	MP	Persons Killed
PATERSON CITY	01/13/2020	MONDAY	1630	I-80	58.5	1 DRIVER
PATERSON CITY	01/22/2020	WEDNESDAY	1355	CR 509	31.0	1 PEDESTRIAN
WAYNE TWSP	01/31/2020	FRIDAY	1845	SH 202	64.7	1 PEDESTRIAN
WOODLAND PARK BORO	02/04/2020	TUESDAY	0500	MOUNT PLEASANT AVE	--	1 DRIVER
WAYNE TWSP	02/04/2020	TUESDAY	1840	CR 689	0.2	1 PEDESTRIAN
CLIFTON CITY	02/07/2020	FRIDAY	1907	SYLVAN RD	--	1 PEDESTRIAN
WEST MILFORD TWSP	02/12/2020	WEDNESDAY	0947	SH 23	23.2	1 DRIVER
WAYNE TWSP	04/02/2020	THURSDAY	0940	SH 23	6.0	1 DRIVER
WEST MILFORD TWSP	04/22/2020	WEDNESDAY	1223	SH 23	25.8	1 DRIVER
PATERSON CITY	05/11/2020	MONDAY	1716	I-80	59.6	1 DRIVER
WAYNE TWSP	05/27/2020	WEDNESDAY	1718	CR 705	2.1	1 DRIVER
WAYNE TWSP	06/28/2020	SUNDAY	1547	CR 685	0.3	1 DRIVER
PATERSON CITY	08/09/2020	SUNDAY	2155	9TH AVE	--	1 DRIVER
BLOOMINGDALE BORO	08/24/2020	MONDAY	1805	CR 511	20.4	1 DRIVER
CLIFTON CITY	08/25/2020	TUESDAY	1007	SH 3	1.1	1 PASSENGER
CLIFTON CITY	09/10/2020	THURSDAY	1152	SH 46	61.4	1 DRIVER
WANAQUE BORO	09/15/2020	TUESDAY	2216	I-287	55.9	1 DRIVER
WEST MILFORD TWSP	09/24/2020	THURSDAY	1832	CAHILL CROSS RD	--	1 DRIVER
PASSAIC CITY	10/02/2020	FRIDAY	2226	SH 21	11.4	1 PEDESTRIAN
CLIFTON CITY	10/22/2020	THURSDAY	1911	CR 602	0.6	1 PEDESTRIAN
HALEDON BORO	10/24/2020	SATURDAY	2357	CR 675	0.6	1 DRIVER, 1 PASSENGER
PATERSON CITY	10/25/2020	SUNDAY	2052	I-80	58.2	1 PASSENGER
PATERSON CITY	11/15/2020	SUNDAY	0354	BROADWAY	--	1 PASSENGER
CLIFTON CITY	12/23/2020	WEDNESDAY	2023	PARKWAY	154.8	1 DRIVER, 1 PASSENGER
WAYNE TWSP	12/28/2020	MONDAY	1812	CR 689	1.6	2 DRIVERS
PATERSON CITY	12/29/2020	TUESDAY	1501	MEMORIAL DR	--	1 PEDESTRIAN

SALEM COUNTY

Municipality	Date	Day	Time	Road	MP	Persons Killed
PITTSBORO TWSP	01/04/2020	SATURDAY	0221	CR 645	2.4	1 PASSENGER
PENNS GROVE BOR	01/06/2020	MONDAY	1613	SH 130	4.0	1 DRIVER
PENNSVILLE TWSP	01/24/2020	FRIDAY	2120	CR 551	2.7	1 DRIVER
PENNSVILLE TWSP	04/21/2020	TUESDAY	1012	K DR	--	1 PEDESTRIAN
CARNEYS POINT TWSP	05/30/2020	SATURDAY	1612	I-295	2.4	2 PEDESTRIANS
PITTSBORO TWSP	07/05/2020	SUNDAY	0023	SH 56	6.7	1 DRIVER, 1 PASSENGER
CARNEYS POINT TWSP	08/14/2020	FRIDAY	2236	TURNPIKE	3.3	1 DRIVER
PITTSBORO TWSP	08/23/2020	SUNDAY	1647	SH 40	24.3	1 PASSENGER
OLDMANS TWSP	08/27/2020	THURSDAY	1927	I-295	8.9	1 DRIVER
OLDMANS TWSP	11/21/2020	SATURDAY	0221	I-295	7.7	1 DRIVER
MANNINGTON TWSP	12/13/2020	SUNDAY	0950	CR 540	10.0	2 PASSENGERS

SOMERSET COUNTY

Municipality	Date	Day	Time	Road	MP	Persons Killed
WARREN TWSP	02/05/2020	WEDNESDAY	1831	I-78	35.9	1 DRIVER
FRANKLIN TWSP	03/12/2020	THURSDAY	0711	SH 27	8.3	1 PEDESTRIAN
BRANCBURG TWSP	03/16/2020	MONDAY	1941	SH 202	21.1	1 PEDESTRIAN
BRIDGEWATER TWSP	03/24/2020	TUESDAY	1302	SH 28	5.5	1 PEDESTRIAN
NORTH PLAINFIELD BO	03/28/2020	SATURDAY	2154	SH 22	43.8	1 PEDESTRIAN
WATCHUNG BORO	04/03/2020	FRIDAY	1005	I-78	42.4	1 PEDESTRIAN
WATCHUNG BORO	05/17/2020	SUNDAY	1652	CR 655	0.8	1 DRIVER
BRIDGEWATER TWSP	05/18/2020	MONDAY	2136	GARRETSON RD	--	1 DRIVER

SOMERSET COUNTY

Municipality	Date	Day	Time	Road	MP	Persons Killed
FRANKLIN TWSP	06/04/2020	THURSDAY	1843	CR 527	48.5	1 DRIVER
WARREN TWSP	07/13/2020	MONDAY	1840	I-78	36.2	1 DRIVER
BOUND BROOK BORO	09/04/2020	FRIDAY	0540	SH 28	6.9	1 PEDESTRIAN
RARITAN BORO	09/18/2020	FRIDAY	1533	CR 567	8.4	1 PEDESTRIAN
BRANCBURG TWSP	11/03/2020	TUESDAY	1049	SH 202	21.4	1 DRIVER
BEDMINSTER TWSP	11/13/2020	FRIDAY	1845	SH 202	31.1	1 DRIVER

SUSSEX COUNTY

Municipality	Date	Day	Time	Road	MP	Persons Killed
WANTAGE TWSP	01/07/2020	TUESDAY	1942	CR 519	79.5	1 DRIVER
VERNON TWSP	04/08/2020	WEDNESDAY	2105	CR 565	11.5	1 DRIVER
VERNON TWSP	04/12/2020	SUNDAY	1448	WAYWAYANDA RD	--	1 DRIVER
FRANKLIN BORO	05/22/2020	FRIDAY	0610	SH 23	34.1	1 DRIVER
HARDYSTON TWSP	06/30/2020	TUESDAY	1620	CR 515	0.9	1 DRIVER
ANDOVER TWSP	09/25/2020	FRIDAY	1952	SH 206	105.4	1 PEDESTRIAN
VERNON TWSP	11/22/2020	SUNDAY	0938	CR 517	51.5	1 DRIVER

UNION COUNTY

Municipality	Date	Day	Time	Road	MP	Persons Killed
ELIZABETH CITY	01/02/2020	THURSDAY	0655	DIVISION ST	--	1 PEDESTRIAN
MOUNTAINSIDE BORO	01/12/2020	SUNDAY	0403	SH 22	50.5	1 DRIVER, 1 PASSENGER
UNION TWSP	01/19/2020	SUNDAY	2201	PARKWAY	141.9	1 PEDESTRIAN
ELIZABETH CITY	01/25/2020	SATURDAY	0701	SH 1	46.3	1 DRIVER
HILLSIDE TWSP	01/30/2020	THURSDAY	1746	SH 22	57.5	1 PEDESTRIAN
GARWOOD BORO	01/30/2020	THURSDAY	1815	CEDAR ST	--	1 PEDESTRIAN
CRANFORD TWSP	03/15/2020	SUNDAY	0639	PARKWAY	138.9	1 DRIVER
PLAINFIELD CITY	05/05/2020	TUESDAY	0450	CLINTON AVE	0.6	1 DRIVER
ELIZABETH CITY	05/09/2020	SATURDAY	1927	EAST GRAND ST	0.6	1 PEDESTRIAN
WESTFIELD TOWN	06/05/2020	FRIDAY	1250	SH 28	18.9	1 PEDESTRIAN
ELIZABETH CITY	06/14/2020	SUNDAY	2105	SH 1	44.3	1 PEDESTRIAN
HILLSIDE TWSP	06/27/2020	SATURDAY	0346	PARKWAY	142.8	1 DRIVER
ELIZABETH CITY	07/25/2020	SATURDAY	1905	TURNPIKE	99.4	1 DRIVER
UNION TWSP	07/29/2020	WEDNESDAY	0304	I-78	52.8	1 DRIVER
CLARK TWSP	08/16/2020	SUNDAY	0113	PARKWAY	135.6	1 DRIVER
ELIZABETH CITY	08/20/2020	THURSDAY	0022	WILLOW CT	--	1 PEDESTRIAN
LINDEN CITY	09/19/2020	SATURDAY	1446	SH 1	41.8	1 DRIVER
CLARK TWSP	10/20/2020	TUESDAY	0607	CR 607	2.3	1 PEDESTRIAN
ROSELLE BORO	10/27/2020	TUESDAY	1909	SH 27	31.9	1 PEDESTRIAN
ELIZABETH CITY	10/31/2020	SATURDAY	2355	SH 1	44.5	1 PEDESTRIAN
NEW PROVIDENCE BORO	11/08/2020	SUNDAY	0008	UNION AVE	--	1 DRIVER
ELIZABETH CITY	11/09/2020	MONDAY	0910	TURNPIKE	101.5	1 DRIVER
CRANFORD TWSP	11/18/2020	WEDNESDAY	1231	SH 28	22.4	1 DRIVER
GARWOOD BORO	12/02/2020	WEDNESDAY	1815	WALNUT ST	--	1 PEDESTRIAN
ELIZABETH CITY	12/03/2020	THURSDAY	1957	SH 1	45.4	1 PEDESTRIAN
CRANFORD TWSP	12/08/2020	TUESDAY	0633	CR 615	4.4	1 PEDESTRIAN
ROSELLE PARK BORO	12/11/2020	FRIDAY	1725	SH 28	24.7	1 PEDESTRIAN
KENILWORTH BORO	12/18/2020	FRIDAY	0419	PARKWAY	140.1	1 DRIVER
ELIZABETH CITY	12/25/2020	FRIDAY	0602	SH 1	46.0	1 PEDESTRIAN

WARREN COUNTY

Municipality	Date	Day	Time	Road	MP	Persons Killed
WASHINGTON TWSP	02/14/2020	FRIDAY	1525	SH 31	41.0	1 PASSENGER
WASHINGTON TWSP	05/13/2020	WEDNESDAY	1855	SH 57	10.4	1 DRIVER
MANSFIELD TWSP	06/13/2020	SATURDAY	1052	ALLEN RD	--	1 DRIVER
FRANKLIN TWSP	06/27/2020	SATURDAY	1044	CR 643	0.1	1 DRIVER
LIBERTY TWSP	08/09/2020	SUNDAY	2305	SH 46	13.6	1 DRIVER
WHITE TWSP	10/10/2020	SATURDAY	2255	SH 46	7.2	1 DRIVER
OXFORD TWSP	10/20/2020	TUESDAY	1038	SH 31	46.6	1 DRIVER
WASHINGTON BORO	11/04/2020	WEDNESDAY	1807	SH 57	11.1	1 PEDESTRIAN
HARMONY TWSP	11/26/2020	THURSDAY	0049	CR 621	8.7	1 DRIVER
LOPATCONG TWSP	12/01/2020	TUESDAY	1750	SH 22	1.7	1 DRIVER
WHITE TWSP	12/15/2020	TUESDAY	0612	CR 519	38.1	1 PEDESTRIAN
FRANKLIN TWSP	12/15/2020	TUESDAY	0725	SH 57	7.4	1 DRIVER

FATALITIES BY COUNTY FOR 2020

FATAL ACCIDENT INVESTIGATION UNIT

Lt. Gerrit Nieuwenhuizen #6144, Unit Head
 DSFC Michael Townsend #6534, Asst. Unit Head

Areas of Responsibility

DSG Daniel Wojcik #6657
 DSG Paul Applegate #6774
 DSG Matthew Presti #7001
 Det.I Richard Hampp #7116

DSG Charles Mawson #7229
 Det.I Anthony Valvano #7263
 Det.I Jennifer Hall #7315

Det.I Brian Sadej #7336

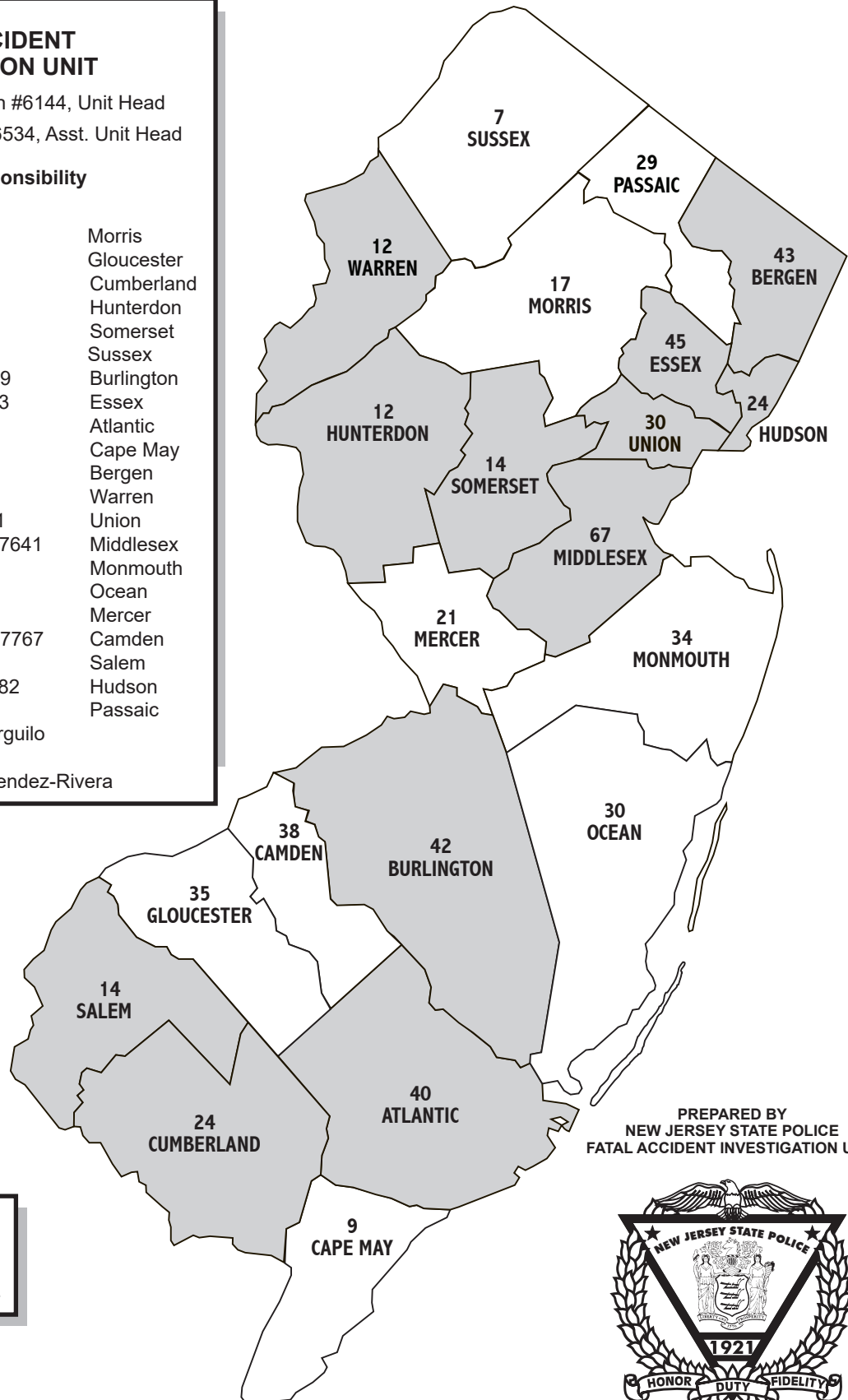
Tpr.II Gregory Barnes #7361
 Det.II Christopher Kichura #7641
 Tpr. James Kaleta #7759

Det. Steven Kellar #7762
 Tpr. Joseph Krzaczkowski #7767

Det.II Daniel Rodriguez #7682

FARS Analyst Christina Garguilo
 FARS Analyst Lisa Reil
 Technical Assistant Julia Mendez-Rivera

Morris
 Gloucester
 Cumberland
 Hunterdon
 Somerset
 Sussex
 Burlington
 Essex
 Atlantic
 Cape May
 Bergen
 Warren
 Union
 Middlesex
 Monmouth
 Ocean
 Mercer
 Camden
 Salem
 Hudson
 Passaic



PREPARED BY
 NEW JERSEY STATE POLICE
 FATAL ACCIDENT INVESTIGATION UNIT



LEGEND

Shaded Areas
 Denote Increase from 2019.