



1981

NEW JERSEY STATE POLICE

**FATAL MOTOR VEHICLE
ACCIDENT COMPARATIVE
DATA REPORT**

THOMAS H. KEAN
Governor

IRWIN I. KIMMELMAN
Attorney General

CLINTON L. PAGANO
Superintendent



State of New Jersey

DEPARTMENT OF LAW AND PUBLIC SAFETY DIVISION OF STATE POLICE

POST OFFICE BOX 7068
WEST TRENTON, NEW JERSEY 08625
(609) 882-2000

RWIN I. KIMMELMAN
Attorney General

COLONEL C. L. PAGANO
Superintendent

Dear Reader:

As in the past, the State of New Jersey will again be regarded as one of the safest states in the nation.

The statistics for 1981 indicate a death rate of 2.3 for every 100 million miles traveled.

This report constitutes a detailed look at the causes and results of fatal accidents in New Jersey and it is hoped that it will aid all law enforcement agencies in their never ending struggle for safety on our highways.

On the following pages you will find statistics of the fatal traffic accident records compiled by the Fatal Accident Unit of the Division of State Police for 1981.

Sincerely,

A handwritten signature in cursive script that reads "Clinton L. Pagano".

Colonel Clinton L. Pagano
Superintendent

TABLE OF CONTENTS

STATISTICAL SUMMARY

1981 Motor Vehicle Fatal Accidents and Fatalities	
With a Comparison of the 1977 - 1981 Accidents and Fatalities	1
A. Accidents and Fatalities by Month of Occurrence	1
B. Accident Victim Classification by Month - 1981	2
C. Accidents by County of Occurrence and Roadway Classification	3
D. Accident Victim Classification by County - 1981	3
E. Fatalities and Injuries According to Accident Type Classification	4
F. Hours of Occurrence	5
G. Weather Conditions	5
H. Age of Drivers	6
I. Days of Occurrence	6
J. Age of Pedestrian Victim	6
K. Sex of Pedestrians	7
L. Condition of Drivers and Pedestrians	7
M. Victim Alcohol Factor	7
1977 - 1981 Comparison	8
For 1981	8
N. Alcohol Involvement of Drinking Drivers Related to Manner of Collision	9
O. Manner of Collision	9
P. Type of Vehicles Involved (Including Parked)	10
Q. Character of Road	10
R. Road Designation	11
S. Sex of Drivers	11
T. What Drivers Were Doing	12
U. What Pedestrians Were Doing	12
V. Contributing Circumstances	13

SPECIFIC AREAS OF CONCERN:

Interstate Highway Fatalities	14
Pedalcyclist Involvement	16
Motorcycle Involvement	17
“Age of Majority” Comparative Reports for 1972 -1981	18
Fatal Accidents by County, Municipality, Date, Time and Location	19

SUBJECT

Statistical Summary of 1981 Motor Vehicle Fatal Accidents and Fatalities With a Comparison of the 1977 — 1980 Accidents and Fatalities

Statistics	1977	1978	1979	1980	1981
Fatal Accidents	1002	1045	1052	1021	1043
Fatalities	1108	1159	1142	1119	1162

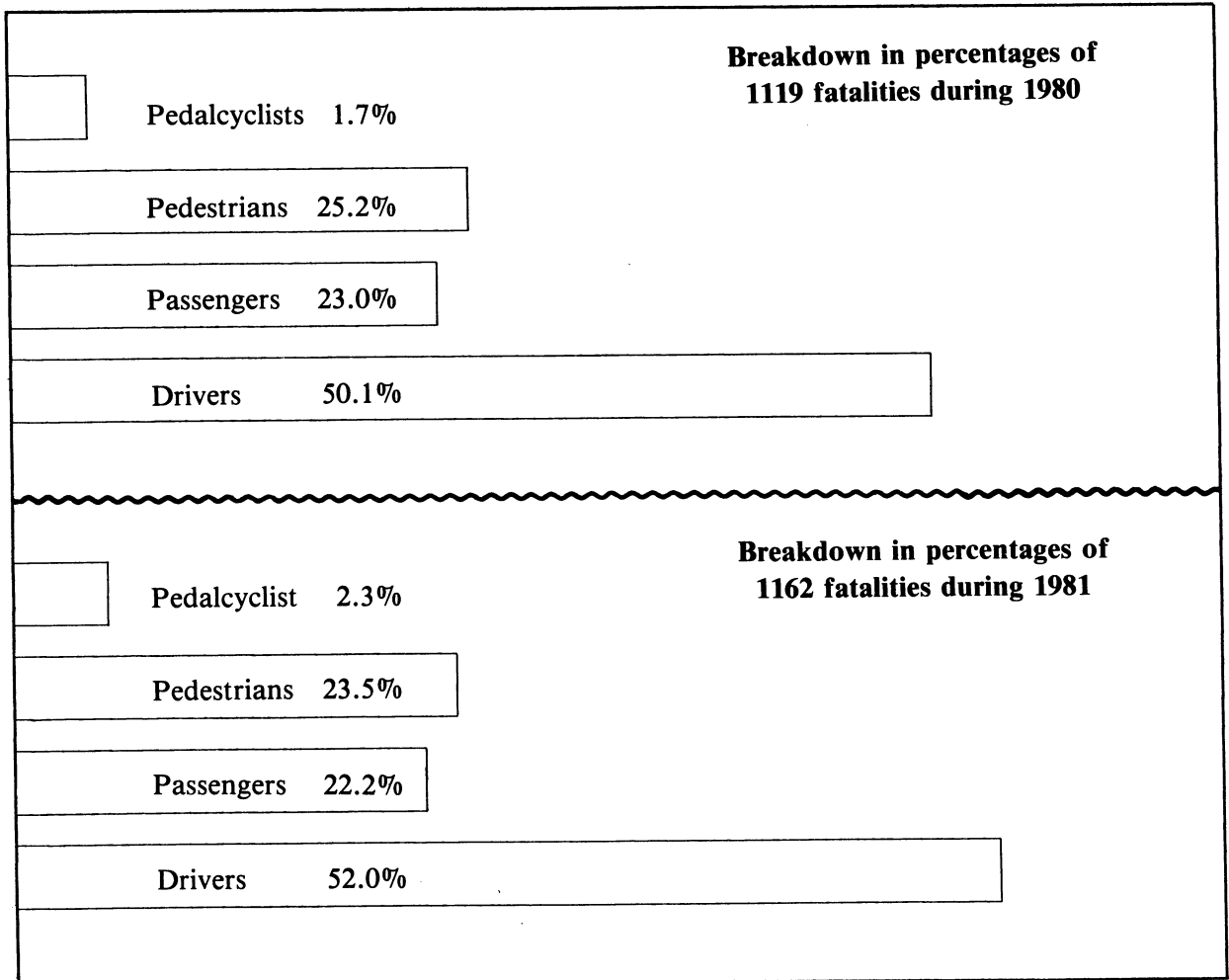
THE FOLLOWING FACTORS HAVE BEEN NOTED

A. ACCIDENTS AND FATALITIES BY MONTH OF OCCURRENCE

Month	Fatal Accidents					Fatalities				
	1977	1978	1979	1980	1981	1977	1978	1979	1980	1981
January	62	57	82	62	83	62	61	89	67	91
February	67	49	65	64	76	70	57	69	69	85
March	72	65	83	76	78	88	66	93	81	85
April	70	80	72	80	84	73	88	76	83	97
May	78	93	117	97	84	94	100	136	104	92
June	95	99	86	103	91	109	109	96	116	103
July	91	96	74	85	89	110	111	80	97	107
August	100	112	103	93	103	106	123	109	103	113
September	85	100	75	85	85	89	115	79	95	93
October	105	94	93	99	85	112	109	96	109	94
November	94	93	104	103	85	108	104	113	117	91
December	83	107	98	74	100	87	116	106	78	111
Total	1002	1045	1052	1021	1043	1108	1159	1142	1119	1162

B. VICTIM CLASSIFICATION BY MONTH — 1981

<u>Month</u>	<u>Driver</u>	<u>Passenger</u>	<u>Pedestrian</u>	<u>Pedalcyclist</u>	<u>Totals</u>
January	41	22	28	0	91
February	40	18	27	0	85
March	47	19	19	0	85
April	55	17	20	5	97
May	50	22	18	2	92
June	58	25	16	4	103
July	49	29	20	9	107
August	69	23	19	2	113
September	50	21	19	3	93
October	51	21	22	0	94
November	45	18	28	0	91
December	49	23	37	2	111
Total	604	258	273	27	1162



**C. ACCIDENTS BY COUNTY OF OCCURRENCE
AND ROADWAY CLASSIFICATION**

County	State	County	Municipal	Toll Rds.	Totals
Atlantic	45	22	9	4	80
Bergen	43	33	18	5	99
Burlington	16	26	18	5	65
Camden	31	12	17	2	62
Cape May	8	3	2	3	16
Cumberland	7	19	7	0	33
Essex	19	14	40	0	73
Gloucester	20	15	7	1	43
Hudson	12	9	19	6	46
Hunterdon	15	7	3	0	25
Mercer	12	11	16	2	41
Middlesex	40	24	13	9	86
Monmouth	29	27	16	5	77
Morris	20	11	11	0	42
Ocean	26	33	6	2	67
Passaic	19	20	11	0	50
Salem	5	6	0	2	13
Somerset	16	14	6	0	36
Sussex	7	8	6	0	21
Union	13	8	19	6	46
Warren	12	9	1	0	22
Total	415	331	245	52	1043

D. ACCIDENT VICTIM CLASSIFICATION BY COUNTY — 1981

County	Accidents	Victim Classification				
		Killed	Driver	Passenger	Pedestrian	Pedalcyclist
Atlantic	80	95	46	23	24	2
Bergen	99	109	56	22	28	3
Burlington	65	74	44	21	7	2
Camden	62	67	29	11	25	2
Cape May	16	21	13	5	3	0
Cumberland	33	38	19	11	5	3
Essex	73	80	36	16	26	2
Gloucester	43	50	29	11	9	1
Hudson	46	48	15	9	23	1
Hunterdon	25	28	18	7	2	1
Mercer	41	43	23	9	10	1
Middlesex	86	97	48	22	24	3
Monmouth	77	84	41	25	17	1
Morris	42	47	31	7	6	3
Ocean	67	75	41	16	17	1
Passaic	50	55	29	10	15	1
Salem	13	15	9	4	2	0
Somerset	36	40	25	11	4	0
Sussex	21	23	19	4	0	0
Union	46	48	22	5	21	0
Warren	22	25	11	9	5	0
Total	1043	1162	604	258	273	27

E. FATALITIES AND INJURIES ACCORDING TO ACCIDENT TYPE CLASSIFICATION

Type	Total Accidents				Total Killed				Total Injured						
	1977	1978	1979	1980	1981	1977	1978	1979	1980	1981	1977	1978	1979	1980	1981
Pedestrian	254	258	282	260	264	266	275	289	266	270	64	70	50	41	58
Other Motor Vehicle	350	383	344	319	365	427	430	394	377	439	691	739	662	597	645
Railroad Train	6	4	4	6	5	7	5	4	6	9	7	1	2	4	--
Parked Vehicle	15	26	28	32	37	15	30	28	33	43	7	41	31	23	51
Pedalcycle	19	32	24	19	28	19	32	24	19	28	6	3	6	8	7
Animal	1	--	--	--	--	--	--	--	--	--	1	--	--	--	--
Fixed/Other Object	190	183	241	217	210	201	215	265	243	226	157	185	196	141	124
Non-Collision	165	158	125	161	131	171	171	134	168	144	124	119	77	128	57
Other Type Vehicle	2	1	4	7	3	2	1	4	7	3	--	--	2	5	4
Total	1002	1045	1052	1021	1043	1108	1159	1142	1119	1162	1057	1158	1026	947	946

In 1981 there were 1043 Fatal Accidents in which 1162 persons were killed and 946 persons injured.

F. HOURS OF OCCURRENCE

Time of Occurrence	Fatal Accidents				
	1977	1978	1979	1980	1981
12:01 a.m. to 1:00 a.m.	55	57	66	74	54
1:01 a.m. to 2:00 a.m.	71	63	77	65	55
2:01 a.m. to 3:00 a.m.	81	83	61	79	72
3:01 a.m. to 4:00 a.m.	47	47	57	46	38
4:01 a.m. to 5:00 a.m.	16	28	24	32	29
5:01 a.m. to 6:00 a.m.	12	22	25	22	23
6:01 a.m. to 7:00 a.m.	21	22	28	24	24
7:01 a.m. to 8:00 a.m.	25	24	30	23	22
8:01 a.m. to 9:00 a.m.	20	17	16	18	26
9:01 a.m. to 10:00 a.m.	27	21	16	15	14
10:01 a.m. to 11:00 a.m.	31	35	27	19	27
11:01 a.m. to 12:00 noon	30	36	27	24	21
12:01 noon to 1:00 p.m.	27	36	32	24	30
1:01 p.m. to 2:00 p.m.	33	35	35	28	30
2:01 p.m. to 3:00 p.m.	46	31	46	34	36
3:01 p.m. to 4:00 p.m.	39	50	41	55	58
4:01 p.m. to 5:00 p.m.	55	44	41	43	47
5:01 p.m. to 6:00 p.m.	63	54	54	49	56
6:01 p.m. to 7:00 p.m.	61	51	51	72	74
7:01 p.m. to 8:00 p.m.	51	47	62	65	63
8:01 p.m. to 9:00 p.m.	56	57	47	53	53
9:01 p.m. to 10:00 p.m.	45	62	62	46	61
10:01 p.m. to 11:00 p.m.	43	57	64	43	62
11:01 p.m. to 12:00 Midnight	43	62	57	62	63
Unknown	4	4	6	6	5
Total	1002	1045	1052	1021	1043

G. WEATHER CONDITIONS

Conditions	Fatal Accidents				
	1977	1978	1979	1980	1981
Clear	834	853	834	868	903
Cloudy	2	1	4	1	4
Raining	140	150	177	121	118
Snowing	10	18	11	18	10
Fog	12	17	23	10	5
Other	4	6	3	3	3
Total	1002	1045	1052	1021	1043

H. AGE OF DRIVERS

Age of Driver	Fatal Accidents				
	1977	1978	1979	1980	1981
16 and Under	16	25	14	22	15
Age 17	81	69	67	55	64
18 to 20	222	228	242	240	215
21 to 24	216	247	196	228	242
25 to 29	180	208	229	204	207
30 to 39	247	286	275	248	261
40 to 49	196	161	168	143	179
50 to 64	188	221	186	194	211
65 and Over	93	93	97	89	88
Unknown *	58	91	88	77	85
Total	1497	1629	1562	1500	1567

* Unknown, includes Hit and Run Accidents and Parked Vehicles where driver information is not included.

I. DAY OF OCCURRENCE

Day of Occurrence	1977	1978	1979	1980	1981
Sunday	164	185	151	178	168
Monday	100	108	125	93	118
Tuesday	118	110	122	110	122
Wednesday	108	113	118	118	119
Thursday	137	143	140	132	152
Friday	178	172	193	165	162
Saturday	197	214	203	225	202
Unknown	--	--	--	--	--
Total	1002	1045	1052	1021	1043

J. AGE OF PEDESTRIAN VICTIMS

Age of Pedestrian	Number Killed				
	1977	1978	1979	1980	1981
Age 0 to 4	8	11	10	11	5
5 to 9	24	20	22	19	16
10 to 14	14	17	14	10	12
15 to 19	25	20	36	32	31
20 to 24	25	32	31	31	27
25 to 44	48	56	59	55	79
45 to 64	61	58	60	55	42
65 to 74	23	28	29	32	35
75 and Older	38	32	37	34	24
Unknown	--	1	--	3	2
Total	266	275	298	282	273

K. SEX OF PEDESTRIANS	Sex	1977	1978	1979	1980	1981
	Male	177	208	208	197	198
	Female	89	67	90	85	74
	Total	266	275	298	282	272*

* 1 Pedestrian victim, sex unknown.

L. CONDITION OF DRIVERS AND PEDESTRIANS

Condition	Drivers	Pedestrians
Had Been Drinking	140	54
Drunk	353	52
Defective Eyesight	1	0
Under Influence of Drugs	8	0
Other Bodily Defects	2	0
Ill or Fatigued	5	1
Apparently Asleep or Sleepy	5	0
Other Handicaps	0	1
Apparently Normal	925	148
Unknown	82	17
Parked Vehicles	46	
Total	1567	273

M. ALCOHOL FACTOR

There were 1162 Fatalities during 1981. Of this total, 868 were tested for alcohol and 294 were not tested. The various reasons for those not tested were: delayed deaths; age factors; contamination of samples, and the failure on the part of some investigative agencies and medical examiners to cause tests to be performed on victims. Of the Fatalities, 604 were drivers; 258 passengers; 273 pedestrians and 27 pedalcyclists. Of the 868 tested, 502 were positive for alcohol in varying degrees and 366 were negative. This would indicate 57.8% of the fatalities tested were positive for alcohol and 42.2% were negative.

The attached chart is a breakdown of victims and the percentage of alcohol in each classification. An analysis of the chart by victim classification indicates the following:

1. Drivers:

There was a total of 604 drivers killed, of which 507 were tested. Of those tested 312 were positive and 195 negative, for a 61.5% alcohol factor. The .15% and over alcohol level, has the largest number listed. Of the 312 imbibing drivers, 231 or 74.0% had an alcohol level of .10% or higher.

2. Passengers:

There was a total of 258 passengers killed, of which 146 were tested. Of those tested, 81 were positive and 65 were negative for a 55.5% positive alcohol factor.

3. Pedestrians:

There was a total of 273 pedestrians killed, of which 204 were tested. Of those tested, 107 were positive and 97 negative for a 52.5% alcohol factor.

4. Pedalcyclists:

There was a total of 27 pedalcyclists killed. Eleven pedalcyclists were tested for alcohol content. Of those tested, 2 were positive and 9 negative for a 18.1% alcohol factor.

VICTIM ALCOHOL FACTOR 1977-1981 COMPARISON

	.01% — .04%			.05% — .09%			.10% - .14%			.15% & Over					
	77	78	79	80	81	77	78	79	80	81	77	78	79	80	81
Drivers	44	22	23	24	38	35	41	35	38	35	50	67	72	78	70
Passengers	14	12	12	18	22	19	16	13	21	19	16	21	20	18	15
Pedestrians	7	5	11	14	14	12	13	13	23	17	14	11	18	15	17
Pedalcyclist	--	--	1	--	--	--	1	--	--	--	--	--	2	1	1
Total	65	39	47	56	74	66	71	61	82	71	80	99	112	112	103
	Had Been Drinking			Negative			No Test			Total					
	77	78	79	80	81	77	78	79	80	81	77	78	79	80	81
Drivers	8	4	8	6	8	183	201	189	176	195	103	105	95	90	97
Passengers	1	--	1	3	3	55	97	78	52	65	148	112	110	117	112
Pedestrians	4	3	5	--	5	99	111	131	110	97	82	83	69	73	69
Pedalcyclist	--	--	--	--	--	6	11	16	6	9	11	19	7	10	16
Total	13	7	14	9	16	343	420	414	344	366	344	319	281	290	294
	77	78	79	80	81	77	78	79	80	81	77	78	79	80	81
Drivers	547	566	552*	559†	604	547	566	552*	559†	604	547	566	552*	559†	604
Passengers	275	281	265	254†	258	275	281	265	254†	258	275	281	265	254†	258
Pedestrians	266	273	295*	281†	273	266	273	295*	281†	273	266	273	295*	281†	273
Pedalcyclist	19	22	26	19	27	19	22	26	19	27	19	22	26	19	27
Total	1107	1152	1138*	1113†	1162	1107	1152	1138*	1113†	1162	1107	1152	1138*	1113†	1162

VICTIM ALCOHOL FACTORS FOR THE YEAR — 1981

	.01% — .04%		.05% — .09%		.10% — .14%		.15% -Over		Had Been Drinking	Negative	No Test	Drugs	Total
	77	78	79	80	81	77	78	79					
Drivers	38	35	70	161	8	195	97	--	8	195	97	--	604
Passengers	22	19	15	22	3	65	112	--	3	65	112	--	258
Pedestrians	14	17	17	54	5	97	69	--	5	97	69	--	273
Pedalcyclist	--	--	1	1	--	9	16	--	--	9	16	--	27
Total	74	71	103	238	16	366	294	--	16	366	294	--	1162

Legend:

Had Been Drinking: Includes those delayed deaths where an odor of alcohol was detected. Includes admittance of victim (in delayed death) or statements of witnesses. Includes lab reports which show a trace and not a percentage, or reading below 0.01%.

Negative: Tested and found to be negative.

No Test: Because of delayed death age factor, contamination of samples, and the failure on the part of some investigative agencies and medical examiners to cause test to be performed on victims.

Note: * One Driver victim and three Pedestrian victims were under the influence of drugs.

† Two Driver victims, three Passenger victims and one Pedestrian were under the influence of drugs.

**N. ALCOHOL INVOLVEMENT OF DRINKING DRIVERS
RELATED TO MANNER OF COLLISION**

Manner of Collision	Had Been Drinking	Under the Influence	Under Influence of Drugs
Angle	8	22	--
Same direction - rear end	4	11	--
Same direction - other	--	1	--
Opposite direction - head on	27	42	--
Opposite direction - left turn	1	--	--
Fixed Object	24	83	--
Pedestrian	--	1	--
Railroad Train	1	2	--
Pedalcycle	--	--	--
Struck parked vehicle	3	10	--
Ran off roadway	11	51	--
Overtuned in roadway	1	6	--
Other object	--	--	--
Sideswipe	--	1	--
Fell from vehicle	1	1	--
Fell in vehicle	--	--	--
Total	81	231	--

O. MANNER OF COLLISION

Manner of Collision All Accidents	1977	1978	1979	1980	1981
Angle	127	130	128	104	148
Same direction - rear end	43	49	57	46	56
Same direction - other	10	16	9	7	9
Opposite direction - head on	134	161	125	133	138
Opposite direction - left turn	15	18	18	24	17
Fixed object	183	175	234	217	209
Pedestrian	254	258	281	262	262
Other	62	74	74	83	86
Non-collision	162	155	116	138	114
Sideswipe	12	9	10	7	4
Total	1002	1045	1052	1021	1043

Note: Other category includes Railroad Train, Parked Vehicle, Animal, Other Object, Fell from Vehicle, Pedalcycle Involvement, Overturn Vehicle and Fell in Vehicle.

**P. TYPE OF VEHICLES INVOLVED
(INCLUDING PARKED)**

Type	Fatal Accidents				
	1977	1978	1979	1980	1981
Passenger Car	864	954	958	968	796
Truck and full trailer	21	46	54	47	16
Tractor and Semi-trailer	69	38	26	29	62
Bus	12	16	7	6	19
Truck	156	191	203	192	222
School Bus	4	2	4	--	2
Motorcycle	82	78	82	77	97
Passenger Vehicle and Trailer	1	--	--	--	--
Compact	213	213	146	94	253
Taxi-Livery	1	1	1	--	--
Emergency Vehicle	5	--	3	3	3
Station Wagon	38	44	39	43	41
Type Unknown	16	29	25	15	27
Tractors, Farm, Road, Other	3	6	3	--	4
Moped	2	1	--	6	7
Snowmobile	4	1	6	--	--
Jeep	6	9	5	11	13
Total	1497	1629	1562	1491	1562

Q. CHARACTER OF ROAD

Road Character	Fatal Accidents				
	1977	1978	1979	1980	1981
Straight road	570	605	577	574	611
Sharp curve or turn	76	35	61	45	31
Other curves	133	184	176	207	203
Circle	1	2	4	2	2
Intersection	216	216	229	188	191
Railroad crossing	6	3	5	5	5
Total	1002	1045	1052	1021	1043

R. ROAD DESIGNATION

Road Designation	Fatal Accidents				
	1977	1978	1979	1980	1981
State	228	223	195	182	216
County	343	319	348	320	331
Township	68	93	103	119	80
U.S.	130	165	168	152	169
Ramp on State	--	1	3	--	--
Borough or City	143	126	134	133	165
State Park	--	1	--	--	--
Garden State Parkway	28	29	25	27	19
Federal (Inter-state)	36	58	39	46	33
New Jersey Turnpike	25	26	33	37	29
Atlantic City Expressway	1	4	4	5	1
Institution	--	--	--	--	--
Total	1002	1045	1052	1021	1043

S. SEX OF DRIVERS

Sex of Drivers	Fatal Accident				
	1977	1978	1979	1980	1981
Unknown *	57	86	88	76	88
Male	1190	1265	1236	1166	1152
Female	250	272	238	258	327
Total	1497	1623	1562	1500	1567

* Unknown, includes Hit and Run Accidents and Parked Vehicles where driver information is not included.

T. WHAT DRIVERS WERE DOING

What Drivers Were Doing	Fatal Accidents				
	1977	1978	1979	1980	1981
Making right turn	7	4	8	11	14
Making left turn	51	48	46	53	45
Making 'U' turn	3	8	6	3	2
Going straight ahead	1067	1137	1066	1039	1074
Slowing down, stopping	6	11	11	8	11
Overtaking (passing on right)	13	8	3	4	4
Forward from parking space	--	--	2	1	--
Backward from parking space	--	1	1	--	--
Other backing	10	4	5	5	3
Stopped in traffic lane	39	42	32	33	45
Starting from a traffic lane	4	--	3	1	2
Starting from a parked position	1	3	2	1	2
Parked	37	61	60	52	54
Skidding	5	5	9	5	15
Passing on left	9	28	15	19	19
Avoiding vehicle, object, pedestrian	10	20	18	16	12
Emerging from alley or driveway	10	5	10	2	7
Unknown	15	29	23	20	30
Crossing highway through island	2	--	1	1	1
Being towed or pushed	1	--	--	--	--
Pushing or towing vehicle	--	2	--	--	--
Stalled on railroad tracks	--	--	--	--	--
Rounding curve or circle	198	209	229	211	205
Entering highway	5	1	2	3	11
Changing lanes	4	3	10	12	11
Total	1497	1629	1562	1500	1567

U. WHAT PEDESTRIANS WERE DOING

What Pedestrians were Doing	Fatal Accidents				
	1977	1978	1979	1980	1981
Standing in roadway	19	33	27	20	25
Walking with traffic	37	41	47	33	42
Crossing roadway	178	166	182	191	164
Walking on sidewalk	10	4	6	1	4
Standing on shoulder	7	12	10	5	10
Other	15	19	26	32	28
Total	266	275	298	282	273

V. CONTRIBUTING CIRCUMSTANCES — WHERE INDICATED

Contributing Circumstances	1977	1978	1979	1980	1981
Exceeding lawful speed	85	60	51	54	50
Too fast for conditions	46	41	32	43	25
Following too closely	6	1	2	2	2
On wrong side of road	34	18	9	10	15
Did not have Right of Way	43	31	26	17	26
Driver fell asleep	18	10	14	17	7
Failure to signal	--	1	2	2	1
Improper turns	18	17	15	26	25
Passing on hill or curve	1	2	--	--	4
Other improper passing	4	8	4	5	8
Inattentive driving	171	212	225	185	249
Improper crossing center island	2	--	3	2	--
Disregarding stop sign	51	49	46	42	46
Disregarding traffic light	30	33	27	25	36
Passing left of center line	--	3	2	1	--
Drunken driving	249	308	326	368	361
Improper starting from curb	--	--	--	--	1
Drunken bicyclist	2	1	2	1	1
Improper parking	1	4	7	2	5
Failure to keep right	15	33	31	23	30
Mechanical failure	9	19	12	4	6
Improper lights	1	5	4	2	--
Backing on highway	--	2	--	1	--
Stopped in roadway	6	7	5	7	4
Passed stopped school bus	1	--	--	1	--
Animal in roadway	--	1	--	--	1
Cutting in	2	2	3	--	4
Tire blew out	4	--	3	3	--
Other	23	38	49	39	40
Passing on right	1	1	2	1	2
Pedestrian violation	213	219	249	230	220
Ability impaired by drinking	27	--	--	--	--
Unknown	316	335	325	303	311
Driver under influence of drugs	1	5	1	1	5
Pedestrian under influence of drugs	--	2	3	1	--
Total	1380	1468	1480	1418	1485

SPECIFIC AREAS OF CONCERN

INTERSTATE HIGHWAY FATALITIES

The Interstate Highway System of New Jersey is approximately 85.74% completed. Of the 399.20 miles of roadway which are projected for this system, 342.26 miles have been opened to the motoring public. With this number of roadway miles open through a variety of areas such as rural, urban, flat, hilly, etc., an equal variety of accidents have become prevalent. Beyond the smaller "damage to property" type of accidents we are now encountering the non-repairable . . . the human fatality. Eighteen percent of the thirty-three (33) fatal accidents which occurred during 1981 involved pedestrians. Thirty-three percent of the accidents had alcoholic beverages contribute heavily towards causing the accidents. Over the twelve month span, the death rate averaged 3.0 deaths per month, and one death for every 9.5 miles of roadway. In order to have a clear, concise picture of the type and age of victim, as well as the manner and contributing factors of these fatal motor vehicle accidents, the following facts are outlined for you.

INTERSTATE HIGHWAY MILEAGE

Highway Number	Mileage Open	Fatal Accidents by Highway
I-76	3.04	--
I-78	57.57	3
I-80	68.30	10
I-95	45.54	3
I-195	32.44	1
I-278	2.00	--
I-280	17.85	4
I-287	43.50	4
I-295	66.02	7
I-495	1.50	--
I-676	4.50	1
Total	342.26	33

INTERSTATE HIGHWAY FATALITIES 1981

Interstate Fatal Accidents 33
Interstate Fatalities 36

Victim Classification		Age of Drivers	
		17 - 20	5
Drivers	22	21 - 24	10
Passengers	8	25 - 29	5
Pedestrians	6	30 - 39	8
Pedalcyclist	--	40 - 49	13
Total	36	50 - 64	7
		65 & Over	2
		Unknown	9
		Total	59

Contributing Circumstances Where Indicated

Drunken driving	13
Fell asleep	1
Inattentive driving	11
Excessive speed	--
Driver under influence of drugs	--
Stopped in roadway	2
Improper crossing center island	--
Mechanical failure	1
Other (pedestrian)	6
Cutting in	3
Failure to keep to right	--
Improper parking	--
On wrong side of road	2
Following too close	--
No Improper Driving	<u>20</u>
Total	59

Manner of Collision

Head on (wrong way)	3
Fixed object	8
Angle	--
Pedestrian	6
Rear end	8
Ran off roadway	4
Pedalcyclist	--
Fell from vehicle	--
Struck parked vehicle	4
Overtaken in roadway	<u>--</u>
Total	33

Victim Alcohol Factors

	.01 - .04%	.05 - .09%	.10 - .14%	.15% Over	Negative	No Test	Total
Drivers	2	1	3	5	10	1	22
Passengers	1	--	--	1	2	4	8
Pedestrians	--	--	1	2	2	1	6
Pedalcyclist	--	--	--	--	--	--	--
Total	<u>3</u>	<u>1</u>	<u>4</u>	<u>8</u>	<u>14</u>	<u>6</u>	<u>36</u>

PEDALCYCLE INVOLVEMENT

During 1981, there was a 47.4% increase in Fatal Pedalcycle Accidents and fatalities, compared to 1980.

Below is a statistical summary of the Fatal Pedalcycle Accidents that occurred in New Jersey during 1977 - 1978 - 1979 - 1980 - 1981.

	1977	1978	1979	1980	1981
Pedalcycle Accidents	19	32	24	19	28
Fatalities	19	32	24	19	28

Manner of Collision	77	78	79	80	81	Classification Of Victim	77	78	79	80	81
Angle	10	14	12	8	9	Drivers	19	32	24	19	27
Same direction - Rear end	6	17	10	10	9	Passengers	--	--	--	--	1
Opposite direction - Head on	1	--	1	1	8	Total	19	32	24	19	28
Same direction - Other	2	1	1	--	2						
Total	19	32	24	19	28						

Contributing Circumstances Where Indicated	77	78	79	80	81	Ages of Victims	77	78	79	80	81
Ability impaired by drinking	2	2	2	4	1	4 - 10	5	7	11	4	3
Inattentive driving	1	1	9	3	9	11 - 15	8	18	5	5	13
No rear lights	2	1	--	1	--	16 - 20	3	1	3	7	7
On wrong side of road	1	--	--	--	1	21 - 30	--	3	3	1	3
Did not have right-of-way	9	20	9	6	5	31 - 40	1	1	1	1	--
Disregarded traffic light	--	--	--	--	2	41 - 50	--	--	1	--	--
Failure to keep right	3	2	1	2	4	51 - 60	2	2	--	1	--
Disregarded stop sign	1	4	3	1	1	61 & Over	--	--	--	--	1
Too fast for conditions	--	--	--	1	--	Unknown	--	--	--	--	1
Improper turns	--	--	--	1	3	Total	19	32	24	19	28
Other	--	--	--	--	1						
Unknown	--	--	--	--	1						
Total	19	32	24	19	28						

Alcohol Involvement

Of the 28 pedalcycle fatalities, eleven were tested for alcohol content. Two were found to be over .10% and nine were negative. The remaining seventeen were not tested due to age factors, delayed deaths, etc.

Moped Involvement

In 1981 there were seven Moped Fatal Accidents, five were drivers and two were passengers. The ages of the victims were 8, 14, 15, 15, 55, 70, and 79.

MOTORCYCLE INVOLVEMENT

There were 104,172 motorcycles registered in New Jersey during 1981, compared with 104,179 in 1980.

Following are statistics relating to Fatal Motorcycle Accidents that occurred in New Jersey during 1977 - 1978 - 1979 - 1980 - 1981.

	1977	1978	1979	1980	1981
Accidents	82	78	69	74	88
Fatalities	84	78	72	81	93

Victim Classification	Manner of Collision					Contributing Circumstances Where Indicated								
	77	78	79	80	81	77	78	79	80	81				
Drivers	67	67	62	64	81	13	10	10	12	14	Ability impaired by drinking	3	--	--
Passengers	14	11	7	15	12	20	16	17	17	12	Drunken driving	20	24	32
Pedestrians	3	--	3	1	--	18	14	13	12	22	Under influence of drugs	--	--	1
Pedalcyclists	--	--	--	1	--	3	7	4	7	7	Failure to keep right	3	--	2
Total	84	78	72	81	93	--	6	3	1	2	Improper left turn	2	1	--
						1	3	4	1	4	Inattentive driving	17	10	23
						3	--	3	2	--	Improper passing	1	1	--
						--	--	--	2	1	Excessive speed	19	13	4
						3	7	5	11	6	Did not have right-of-way	1	3	2
						17	12	7	8	12	Improper parking	1	--	--
						--	--	--	1	--	Mechanical failure	1	2	1
						4	--	1	3	5	Unknown	1	2	3
						--	3	2	4	3	Disregard of traffic light	2	--	--
						--	--	--	--	--	Disregard stop sign	1	2	2
Total	82	78	69	81	88	82	78	69	81	88	Total	71	58	70

VICTIM ALCOHOL FACTORS

Victim Classification	.01% - .04%					.05% - .09%					.10% - .14%					.15% - Over					Negative					No Test					Total				
	77	78	79	80	81	77	78	79	80	81	77	78	79	80	81	77	78	79	80	81	77	78	79	80	81	77	78	79	80	81	77	78	79	80	81
Drivers	8	2	2	7	7	5	12	3	5	7	7	8	11	11	6	15	13	15	12	27	19	21	17	18	22	10	11	13	9	12	64	67	61	62	81
Passengers	1	--	1	3	3	--	1	1	1	2	3	2	1	1	1	2	--	2	--	1	8	3	1	4	2	3	5	1	5	3	17	11	7	14	12
Pedestrians	--	--	--	--	--	--	--	1	--	--	1	--	1	--	--	1	--	--	--	--	--	--	1	1	--	1	--	--	2	--	3	--	3	3	--
Pedalcyclists	--	--	--	--	--	--	--	--	--	--	--	--	--	--	--	--	--	--	1	--	--	--	--	--	--	--	--	--	--	--	--	--	1	--	--
Total	9	2	3	10	10	5	13	5	6	9	11	10	13	12	7	18	13	17	13	28	27	24	19	23	24	14	16	14	16	15	84	78	71	80	93

* One Driver Under Influence of Drugs

NEW JERSEY STATE POLICE — AGE OF MAJORITY

The enactment of Senate Bill S-992, that became effective on January 1, 1973, added over one-half million potential drinking drivers to our highways. Accident statistics are available for this age group (18 - 19 - 20); however, alcohol involvement relative to accidents is available only in accidents where fatalities occur.

Listed below are statistics indicating the involvement of drivers in accidents in the 18 to 20 year-old age group. The year 1972 is used as a base, being the year prior to the Age of Majority.

Years	Total Accidents	Total Injury Accidents	Total Fatal Accidents 18 - 20 Drivers	Total Drivers Involved	Number of Drivers Drunk or Impaired	Percent of 18-20 Drivers Drunk or Impaired
1972	44,296	21,541	189	202	18	8.9
1973	48,590	21,787	216	227	37	16.3
1974	47,402	20,846	184	189	52	27.5
1975	51,315	21,384	210	216	63	29.2
1976	53,844	21,268	205	212	55	25.9
1977	58,834	23,280	215	222	72	32.4
1978	62,570	24,071	216	230	54	23.5
1979	54,890	23,506	231	242	63	26.0
1980	49,722	19,092	228	240	72	30.0
1981	47,924	18,523	202	215	59	27.4

On January 2, 1980, Senate Bill S-1126 was signed into law as Chapter 260, Laws of 1979, which extends to persons 19 years of age and older the right to sell, purchase and consume alcoholic beverages. The figures below reflect those drivers in the 19-20 year-old age group.

1981						
(19)	15,873	6,222	***72	76	28	36.8
(20)	14,887	5,832	***67	67	*15	22.4
The figures below reflect the drivers in the 18 year old age group.						
(18)	17,164	6,469	***78	72	**16	22.2

* Includes one driver who became a pedestrian victim.

** Includes one refusal and one .098% charged with drunk driving.

*** Figures include fifteen accidents where the drivers were combined in the 18-19-20 year-old age group.

**FATAL ACCIDENTS BY COUNTY,
MUNICIPALITY, DATE, TIME AND LOCATION**

LEGEND

A/C Atlantic City Expressway N.J.T.P. New Jersey Turnpike
 C.R. County Road M.P. Mile Post
 G.S.P. Garden State Parkway S.H. State Highway

* Death occurred 30 days after date of accident

ATLANTIC COUNTY

Municipality	Date	Day of Week	Time	Roadway - M.P.	Persons Killed
Galloway Twsp.	01-08-81	Thursday	2:00 a.m.	U.S. 30 - M.P. 8.7	1 Pedestrian
Hamilton Twsp.	01-11-81	Sunday	8:45 a.m.	C.R. 575	1 Driver
Buena Vista Twsp.	01-17-81	Saturday	6:42 p.m.	U.S. 40 - M.P. 36	1 Pedestrian
Hammonton Town	01-20-81	Tuesday	7:40 p.m.	U.S. 30 - M.P. 30	1 Pedestrian
Atlantic City	01-22-81	Thursday	10:06 p.m.	U.S. 30 - M.P. 2.2	1 Driver
Galloway Twsp.	02-03-81	Tuesday	7:52 a.m.	C.R. 575	1 Driver
Atlantic City	02-07-81	Saturday	5:26 p.m.	Atlantic Avenue	1 Pedestrian
Hamilton Twsp.	02-13-81	Friday	4:40 a.m.	U.S. 322 - M.P. 45.6	1 Driver
Pleasantville City	02-13-81	Friday	6:20 p.m.	U.S. 322 - M.P. 58.2	1 Pedestrian
Hamilton Twsp.	02-17-81	Tuesday	5:23 p.m.	U.S. 40 - M.P. 47	1 Driver
Buena Vista Twsp.	02-21-81	Saturday	11:55 p.m.	C.R. 557	1 Driver
Atlantic City.	02-26-81	Thursday	8:11 p.m.	Atlantic Avenue	1 Pedestrian
Ventnor City	03-01-81	Sunday	6:17 a.m.	Ventnor Avenue	1 Passenger
Buena Vista Twsp.	03-20-81	Friday	7:05 p.m.	U.S. 40 - M.P. 38	1 Driver
Estell Manor City	03-26-81	Thursday	1:00 a.m.	S.H. 50 - M.P. 14.9	1 Driver
Egg Harbor Twsp.	03-27-81	Friday	4:31 p.m.	Wescott Road	1 Driver
Atlantic City	03-28-81	Saturday	11:54 p.m.	Artic Avenue	1 Driver
Egg Harbor Twsp.	03-29-81	Sunday	10:02 a.m.	Ocean Heights Avenue	1 Driver 1 Passenger
Atlantic City	03-30-81	Monday	12:28 p.m.	Ohio Avenue	1 Pedestrian
Egg Harbor Twsp.	04-10-81	Friday	2:50 a.m.	C.R. 559	1 Driver
Atlantic City	04-11-81	Saturday	9:30 a.m.	Atlantic Avenue	1 Pedestrian
Buena Boro	04-11-81	Saturday	10:21 p.m.	U.S. 40 - M.P. 35	2 Drivers
Egg Harbor Twsp.	04-12-81	Sunday	5:03 p.m.	C.R. 561	1 Pedestrian
Galloway Twsp.	04-20-81	Monday	4:37 p.m.	U.S. 30 - M.P. 13.1	1 Pedalcyclist
Galloway Twsp.	04-26-81	Sunday	8:49 p.m.	U.S. 30 -M.P. 9.2	1 Pedestrian
Hamilton Twsp.	05-02-81	Saturday	5:32 a.m.	U.S. 322 - M.P. 40.5	1 Driver
Galloway Twsp.	05-03-81	Sunday	7:00 a.m.	U.S 30	1 Driver
Linwood City	05-09-81	Saturday	9:00 p.m.	U.S. 9 - M.P. 34.6	1 Pedestrian
Hammonton Town	05-10-81	Sunday	12:03 a.m.	U.S. 30 - M.P. 26.4	1 Driver 1 Passenger
Galloway Twsp.	05-13-81	Wednesday	7:26 a.m.	Tilton Road	1 Driver

ATLANTIC COUNTY (con't)

Municipality	Date	Day of Week	Time	Roadway - M.P.	Persons Killed
Egg Harbor Twsp.	05-14-81	Thursday	8:54 p.m.	C.R. 608	1 Passenger
Egg Harbor Twsp.	05-21-81	Thursday	11:23 p.m.	Zion Road	1 Driver
Pleasantville City	05-25-81	Monday	1:30 p.m.	U.S. 9	1 Passenger
Egg Harbor Twsp.	05-28-81	Thursday	9:20 a.m.	Blackman Road	1 Driver
Galloway Twsp.	05-31-81	Sunday	10:45 a.m.	U.S. 40 - M.P. 9.4	2 Drivers 1 Passenger
Hammonton Town	05-31-81	Sunday	9:40 p.m.	Pine Road	1 Driver
Atlantic City	06-09-81	Tuesday	12:34 a.m.	Rhode Island Road	1 Pedestrian
Hamilton Twsp.	06-12-81	Friday	2:40 p.m.	U.S. 40 M.P. 40.3	1 Driver 1 Passenger
Mullica Twsp.	06-14-81	Sunday	12:27 p.m.	U.S. 30 - M.P. 22.6	1 Driver
Egg Harbor Twsp.	06-19-81	Friday	3:50 p.m.	G.S.P. - M.P. 37.6	1 Driver
Galloway Twsp.	06-21-81	Sunday	5:05 p.m.	U.S. 30 - M.P. 13.5	1 Driver 3 Passengers
Atlantic City	06-28-81	Sunday	11:00 p.m.	A/C - M.P. 1.8	1 Pedestrian
Galloway Twsp.	07-04-81	Saturday	3:44 a.m.	U.S. 30 M.P. 8.3	1 Driver 2 Passengers
Mullica Twsp.	07-05-81	Sunday	4:03 p.m.	U.S. 30 - M.P. 21.4	1 Driver
Galloway Twsp.	07-12-81	Sunday	5:41 a.m.	U.S. 1 - M.P. 44.6	1 Driver 1 Passenger
Egg Harbor Twsp.	07-22-81	Wednesday	9:47 p.m.	Fire Road	1 Pedalcyclist
Galloway Twsp.	07-26-81	Sunday	10:26 p.m.	U.S. 30 - M.P. 10.2	1 Passenger
Atlantic City	07-28-81	Tuesday	4:03 a.m.	U.S. 30 - M.P. 1.4	1 Driver
Margate City	07-31-81	Friday	7:04 p.m.	Atlantic Avenue	1 Pedestrian
Atlantic City	08-01-81	Saturday	10:57 p.m.	U.S. 40 M.P. 63.9	1 Pedestrian
Absecon City	08-07-81	Friday	1:32 a.m.	U.S. 30 M.P. 7.7	1 Pedestrian
Galloway Twsp.	08-07-81	Friday	1:49 a.m.	Jimmy Leeds Road	1 Driver
Galloway Twsp.	08-07-81	Friday	1:20 p.m.	C.R. 561	1 Driver 1 Passenger
Hamilton Twsp.	08-07-81	Friday	10:26 p.m.	Estelle Avenue	1 Driver
Hamilton Twsp.	08-08-81	Saturday	2:20 a.m.	U.S. 322 M.P. 44.3	1 Pedestrian
Egg Harbor Twsp.	08-09-81	Sunday	12:26 p.m.	Zion Road	1 Passenger
Northfield City	08-09-81	Sunday	11:59 p.m.	U.S. 9 - M.P. 37.1	1 Pedestrian
Egg Harbor Twsp.	08-12-81	Wednesday	9:33 p.m.	U.S. 40 - M.P. 61.7	1 Pedestrian
Hammonton Town	08-15-81	Saturday	9:54 p.m.	S.H. 54 - M.P. 10.6	1 Pedestrian
Egg Harbor Twsp.	08-19-81	Wednesday	3:58 a.m.	C.R. 559	1 Pedestrian
Mullica Twsp.	08-21-81	Friday	1:11 p.m.	U.S. 30 - M.P. 25.9	1 Passenger
Port Republic City	08-27-81	Thursday	3:50 a.m.	G.S.P. - M.P. 48.9	1 Driver
Estell Manor City	09-05-81	Saturday	8:02 p.m.	C.R. 557	1 Driver 1 Passenger
Somers Point City	09-17-81	Thursday	9:01 p.m.	G.S.P. - M.P. 30.1	1 Driver
Absecon City	10-13-81	Tuesday	8:09 a.m.	U.S. 30 - M.P. 4.2	1 Driver

ATLANTIC COUNTY (cont.)

Municipality	Date	Day of Week	Time	Roadway - M.P.	Persons Killed
Egg Harbor Twsp.	10-15-81	Thursday	10:07 p.m.	C.R. 615	1 Pedestrian
Hamilton Twsp.	10-20-81	Tuesday	4:00 a.m.	C.R. 563	1 Passenger
Egg Harbor Twsp.	10-21-81	Wednesday	3:11 p.m.	U.S. 40 - M.P. 60.3	1 Driver
Pleasantville City	10-23-81	Friday	7:33 p.m.	U.S. 322 - M.P. 58.4	1 Passenger
Egg Harbor Twsp.	10-31-81	Saturday	7:53 a.m.	U.S. 40 - M.P. 60.2	1 Driver
Egg Harbor Twsp.	11-03-81	Tuesday	5:40 p.m.	U.S. 40 - M.P. 61.5	1 Driver
Egg Harbor Twsp.	11-11-81	Wednesday	8:04 p.m.	U.S. 40 - M.P. 60.2	1 Passenger
Absecon City	11-19-81	Thursday	1:30 a.m.	U.S. 30 - M.P. 7.9	1 Pedestrian
Hammonton Town	12-01-81	Tuesday	8:36 p.m.	C.R. 542	1 Driver
Egg Harbor Twsp.	12-09-81	Wednesday	1:14 p.m.	Delilah Road	1 Passenger
Atlantic City	12-11-81	Friday	11:09 a.m.	Artic Avenue	1 Passenger
Folsom Boro	12-11-81	Friday	7:45 p.m.	U.S. 322 - M.P. 33.5	1 Pedestrian
Port Republic City	12-12-81	Saturday	5:00 p.m.	C.R. 575	1 Driver
Buena Vista Twsp.	12-13-81	Sunday	3:00 p.m.	U.S. 40 - M.P. 39.1	2 Drivers
Estell Manor City	12-22-81	Tuesday	10:45 a.m.	S.H. 50 - M.P. 12.6	1 Driver
Pleasantville City	12-24-81	Thursday	6:01 p.m.	U.S. 322 - M.P. 58.5	1 Pedestrian

BERGEN COUNTY

Municipality	Date	Day of Week	Time	Roadway - M.P.	Persons Killed
North Arlington Boro	01-01-81	Thursday	5:23 a.m.	C.R. 507	1 Pedestrian
Old Tappan Boro	01-01-81	Thursday	5:48 a.m.	Old Tappan Road	1 Driver
Ridgewood Village	01-01-81	Thursday	5:37 p.m.	East Glen Avenue	1 Driver
Tenafly Boro	01-02-81	Friday	12:43 p.m.	Tenafly Road	1 Pedestrian
Englewood City	01-08-81	Thursday	11:55 a.m.	South Dean Street	1 Driver
New Milford Boro	01-12-81	Monday	3:48 p.m.	Milford Avenue	1 Driver
Ramsey Boro	01-13-81	Tuesday	5:44 p.m.	Crest Road	1 Pedestrian
Woodcliff Lake Boro	01-18-81	Sunday	1:10 a.m.	Werimus Road	1 Passenger
Elmwood Park Boro	01-21-81	Wednesday	8:30 p.m.	Market Street	1 Driver 2 Passengers
Wood-Ridge Boro	01-23-81	Friday	8:30 a.m.	Passaic Avenue	1 Passenger
Westwood Boro	01-25-81	Sunday	3:28 p.m.	Mill Street	1 Driver
Mahwah Twsp.	01-25-81	Sunday	10:30 p.m.	S.H. 17 - M.P. 23.8	1 Driver
East Rutherford Boro	01-26-81	Monday	3:10 p.m.	S.H. 3 - M.P. 8	1 Driver
So. Hackensack Twsp.	01-26-81	Monday	6:17 p.m.	South Main Street	1 Pedestrian
East Rutherford Boro	01-27-81	Tuesday	10:05 a.m.	S.H.3	1 Pedestrian
Rutherford Boro	02-07-81	Saturday	2:11 a.m.	S.H. 3 - M.P. 6.6	2 Pedestrians
Mahwah Twsp.	02-13-81	Friday	4:10 p.m.	S.H.17 - M.P. 23.8	1 Driver 1 Passenger
Wyckoff Twsp.	02-14-81	Saturday	2:37 a.m.	Wyckoff Avenue	1 Driver
Demarest Boro	02-14-81	Saturday	7:49 p.m.	Knickerbocker Road	1 Passenger

BERGEN COUNTY (cont.)

Municipality	Date	Day of Week	Time	Roadway - M.P.	Persons Killed
Englewood Cliffs Boro	02-17-81	Tuesday	7:45 p.m.	Palisades Int. Parkway	1 Passenger
Hasbrouck Hghts Boro	02-22-81	Sunday	12:47 a.m.	S.H. 17 - M.P. 7.5	1 Passenger
Englewood City	02-22-81	Sunday	6:10 p.m.	South Van Brunt Street	1 Driver 1 Passenger
Ho-Ho-Kus Boro	03-01-81	Sunday	12:37 a.m.	S.H. 17	1 Driver
Wyckoff Twsp.	03-03-81	Tuesday	4:55 p.m.	S.H. 208	1 Driver
Teaneck Twsp.	03-09-81	Monday	9:10 p.m.	Cedar Lane	1 Pedestrian
Park Ridge Boro	03-14-81	Saturday	4:08 a.m.	Spring Valley Road	1 Driver
Alpine Boro	03-27-81	Friday	9:00 p.m.	S.H. 9W - M.P. 6.6	1 Driver
Mahwah Twsp.	03-28-81	Saturday	6:14 p.m.	U.S. 202	1 Passenger
Paramus Boro	04-09-81	Thursday	2:34 a.m.	Fairview Avenue	1 Passenger
Englewood City	04-15-81	Wednesday	3:44 p.m.	Engle Street	1 Pedestrian
Englewood Cliffs Boro	04-16-81	Thursday	9:39 p.m.	Palisades Int. Parkway	1 Pedestrian
Fair Lawn Boro	04-17-81	Friday	4:12 p.m.	Fair Lawn Avenue	1 Driver
Englewood City	04-18-81	Saturday	2:23 p.m.	S.H. 4	1 Driver
Paramus Boro	04-21-81	Tuesday	11:01 p.m.	Fairview Avenue	1 Driver
No. Arlington Boro	04-22-81	Wednesday	10:53 p.m.	S.H. 17	1 Passenger
Ridgewood Village	04-26-81	Sunday	1:41 a.m.	Lincoln Avenue	1 Passenger
Oradell Boro	04-26-81	Sunday	4:00 p.m.	Pyle Street	1 Driver
Englewood City	04-29-81	Wednesday	12:24 p.m.	East Palisade Avenue	1 Driver 3 Passengers
Ridgewood Village	05-02-81	Saturday	3:55 p.m.	Walthery Avenue	1 Pedestrian
Oradell Boro	05-04-81	Monday	4:03 a.m.	Kinderkamack Road	1 Passenger
Montvale Boro	05-07-81	Thursday	3:17 p.m.	G.S.P. - M.P. 170.7	1 Driver
Ridgefield Park Twsp.	05-07-81	Thursday	4:29 p.m.	Teaneck Road	1 Driver
Hasbrouck Hghts Boro	05-08-81	Friday	4:29 a.m.	S.H. 17 - M.P. 7.1	1 Driver
Mahwah Twsp.	05-24-81	Sunday	11:45 p.m.	Airmount Road	1 Driver
Oakland Boro	05-25-81	Monday	7:34 p.m.	S.H. 208	1 Driver
River Edge Boro	06-04-81	Thursday	2:48 p.m.	S.H. 4	1 Driver
Fort Lee Boro	06-09-81	Tuesday	2:20 p.m.	I-95 - M.P.73.11	1 Driver
Mahwah Twsp.	06-10-81	Wednesday	5:12 p.m.	S.H. 17 - M.P. 24.4	1 Driver
Englewood City	06-15-81	Monday	3:07 p.m.	Durie Avenue	1 Passenger Moped
Fort Lee Boro	06-18-81	Thursday	7:47 p.m.	Linwood Avenue	1 Driver
Emerson Boro	06-20-81	Saturday	10:10 p.m.	C.R. 502	1 Passenger
Alpine Boro	06-26-81	Friday	8:58 p.m.	S.H. 9W - M.P. 9.9	1 Driver
Tenaflly Boro	06-30-81	Tuesday	2:30 p.m.	East Clinton Avenue	1 Pedalcyclist
Rochelle Park Twsp.	07-20-81	Monday	3:52 a.m.	S.H. 17	2 Pedestrians
Woodcliff Lake Boro	07-26-81	Sunday	2:40 a.m.	Broadway	1 Driver
Rutherford Boro	08-04-81	Tuesday	3:11 a.m.	Park Avenue	1 Driver
Englewood City	08-05-81	Wednesday	12:47 a.m.	S.H. 4	1 Driver

BERGEN COUNTY (cont.)

Municipality	Date	Day of Week	Time	Roadway - M.P.	Persons Killed
Ridgewood Village	08-05-81	Wednesday	2:38 a.m.	S.H. 17	1 Driver
Teterboro Boro	08-12-81	Wednesday	1:15 a.m.	U.S 46 -M.P. 68.5	1 Driver
Hasbrouck Hghts Boro	08-13-81	Thursday	9:01 a.m.	Boulevard	1 Pedestrian
Elmwood Park Boro	08-17-81	Monday	2:55 p.m.	S.H. 4	1 Pedestrian
Hasbrouck Hghts Boro	08-23-81	Thursday	8:30 p.m.	S.H. 17 - M.P. 7.0	1 Driver
Closter Boro	08-27-81	Thursday	9:58 p.m.	Piermont Road	1 Driver
Englewood Cliffs Boro	09-07-81	Monday	8:16 a.m.	S.H. 9W -M.P. 2.3	1 Driver
Ridgefield Park Twsp.	09-12-81	Saturday	6:10 p.m.	Main Street	1 Driver
Mahwah Twsp.	09-18-81	Friday	11:53 p.m.	Airmont Road	1 Driver
Englewood City	09-20-81	Sunday	10:35 p.m.	S.H. 4	1 Driver
Paramus Boro	09-21-81	Monday	9:55 p.m.	Cambridge Road	1 Driver
Mahwah Twsp.	09-25-81	Friday	5:47 p.m.	S.H. 17 - M.P. 25.3	1 Driver
Lodi Boro	09-29-81	Tuesday	8:20 p.m.	S.H. 17	1 Pedestrian
Elmwood Park Boro	09-30-81	Wednesday	3:08 p.m.	Boulevard	1 Pedalcyclist
Paramus Boro	10-04-81	Sunday	5:40 p.m.	Forest Avenue	1 Driver
Elmwood Park Boro	10-14-81	Wednesday	1:25 p.m.	U.S. 46 - M.P.64.4	1 Driver
Lyndhurst Twsp.	10-15-81	Thursday	8:43 a.m.	N.J.T.P. - M.P. 111.1	1 Passenger
Palisades Park Boro	10-22-81	Thursday	8:11 p.m.	Broad Avenue	1 Pedestrian
Paramus Boro	10-23-81	Friday	8:53 p.m.	S.H. 17 - M.P. 10.7	1 Driver 1 Passenger
Saddle Brook Twsp.	10-24-81	Saturday	3:40 a.m.	I-80 - M.P. 63.5	1 Passenger
Rutherford Boro	10-25-81	Sunday	2:00 a.m.	Ridge Road	1 Driver
Fort Lee Boro	10-25-81	Sunday	6:31 p.m.	Palisade Avenue	1 Pedestrian
Paramus Boro	10-27-81	Tuesday	4:38 a.m.	S.H. 17 - M.P. 14.6	1 Driver
Elmwood Park Boro	10-30-81	Friday	10:06 p.m.	S.H. 4	1 Pedestrian
Paramus Boro	10-31-81	Saturday	8:07 p.m.	S.H. 17	1 Pedestrian
Glen Rock Boro	11-10-81	Tuesday	3:20 p.m.	Rock Road	1 Pedestrian
Lodi Boro	11-12-81	Thursday	1:39 a.m.	U.S. 46	1 Driver
Teaneck Twsp.	11-14-81	Saturday	3:45 a.m.	I-95 - M.P. 71	1 Driver
Cliffside Park Boro	11-15-81	Sunday	2:52 a.m.	Palisade Avenue	1 Passenger
Lyndhurst Twsp.	11-15-81	Sunday	4:26 a.m.	S.H. 17	1 Driver
Ridgewood Village	11-15-81	Sunday	8:09 p.m.	Franklin Avenue	1 Pedestrian
Fort Lee Boro	11-22-81	Sunday	6:30 a.m.	Palisades Int. Parkway	1 Driver
Englewood City	11-22-81	Sunday	9:55 p.m.	S.H. 4 - M.P. 9.5	1 Pedestrian
Edgewater Boro	11-26-81	Thursday	1:38 a.m.	River Road	1 Pedestrian
Paramus Boro	11-26-81	Thursday	5:03 a.m.	S.H. 17 - M.P. 15.1	1 Passenger
Ridgefield Park Village	12-04-81	Friday	12:15 a.m.	I-95 - M.P. 69.3	1 Driver
Paramus Boro	12-10-81	Thursday	4:20 a.m.	S.H. 17 - M.P. 14	1 Driver
Montvale Boro	12-11-81	Friday	5:33 p.m.	West Grand Avenue	1 Pedestrian
Rutherford Boro	12-15-81	Tuesday	5:38 p.m.	Riverside Avenue	1 Pedestrian
Paramus Boro	12-19-81	Saturday	10:47 a.m.	S.H. 4 - M.P. 4.3	1 Driver

BERGEN COUNTY (cont.)

Municipality	Date	Day of Week	Time	Roadway - M.P.	Persons Killed
Oakland Boro	12-23-81	Wednesday	5:48 p.m.	U.S. 202	1 Pedalcyclist
Elmwood Park Boro	12-24-81	Thursday	3:14 p.m.	River Drive	1 Driver
Ramsey Boro	12-27-81	Sunday	10:52 p.m.	S.H. 17 - M.P. 23.2	1 Driver
Alpine Boro	12-28-81	Monday	4:35 a.m.	Palisades Int. Parkway	1 Pedestrian

BURLINGTON COUNTY

Municipality	Date	Day of Week	Time	Roadway - M.P.	Persons Killed
Bordentown Twsp.	01-22-81	Thursday	6:55 a.m.	I-295 - M.P. 56.0	1 Driver
Mt. Laurel Twsp.	01-25-81	Sunday	8:48 p.m.	C.R. 603	1 Driver
Springfield Twsp.	02-04-81	Wednesday	8:25 p.m.	N.J.T.P. - M.P. 46.1	1 Driver
Chesterfield Twsp.	02-07-81	Saturday	6:40 a.m.	N.J.T.P. - M.P. 55.1	1 Driver 1 Passenger
Southampton Twsp.	02-18-81	Wednesday	1:50 p.m.	Sonnie Lane	1 Driver
Mt. Holly Twsp.	03-04-81	Wednesday	5:56 a.m.	Union Street	1 Driver
Medford Twsp.	03-11-81	Wednesday	8:12 p.m.	C.R. 541	1 Driver 1 Passenger
Willingboro Boro	03-14-81	Saturday	4:36 p.m.	Rancocas Road	1 Driver
Mt. Laurel Twsp.	03-15-81	Sunday	12:30 p.m.	Hartford Road	1 Driver
Moorestown Twsp.	03-22-81	Sunday	6:19 a.m.	C.R. 613	1 Driver
Medford Twsp.	03-23-81	Monday	4:07 p.m.	C.R. 541	1 Passenger
Westampton Twsp.	03-30-81	Monday	3:44 p.m.	C.R. 541	1 Driver 1 Passenger
Delran Twsp.	04-04-81	Saturday	12:53 a.m.	U.S. 130 - M.P. 40.4	1 Driver
Mt. Laurel Twsp.	04-04-81	Saturday	7:00 p.m.	S.H. 73 - M.P. 26.2	1 Passenger
Bass River Twsp.	04-12-81	Sunday	6:50 a.m.	G.S.P. - M.P. 58.7	1 Driver 1 Passenger
Maple Shade Twsp.	04-24-81	Friday	7:09 p.m.	West Mill Road	1 Pedestrian
Medford Twsp.	05-16-81	Saturday	10:18 a.m.	S.H. 70 - M.P. 15.2	1 Driver
Pemberton Twsp.	05-19-81	Tuesday	10:27 a.m.	C.R. 530	1 Driver *1 Passenger*
Medford Twsp.	05-22-81	Friday	3:08 p.m.	C.R. 541	1 Passenger
Woodland Twsp.	06-12-81	Friday	11:40 p.m.	Soey Place Road	1 Passenger
Medford Twsp.	06-13-81	Saturday	12:22 a.m.	Branin Road	1 Driver
Westampton Twsp.	06-15-81	Monday	2:45 a.m.	N.J.T.P. - M.P. 42.4	1 Driver
Palmyra Boro	06-18-81	Thursday	12:53 a.m.	Broad Street	1 Passenger
Southampton Twsp.	06-21-81	Sunday	8:48 p.m.	S.H. 70 - M.P. 21	1 Driver
Willingboro Boro	06-25-81	Thursday	1:13 a.m.	U.S. 130 - M.P. 41.4	1 Pedestrian
North Hanover Twsp.	06-26-81	Friday	4:02 p.m.	Meeting House Road	1 Passenger
Burlington Twsp.	06-30-81	Tuesday	7:24 a.m.	C.R. 635	1 Driver

BURLINGTON COUNTY (cont.)

Municipality	Date	Day of Week	Time	Roadway - M.P.	Persons Killed
Cinnaminson Twsp.	07-04-81	Saturday	1:49 a.m.	C.R. 543	1 Pedestrian
Tabernacle Twsp.	07-19-81	Sunday	6:15 p.m.	Powell Place Road	1 Passenger
Bordentown Twsp.	07-20-81	Monday	9:45 a.m.	U.S. 130 - M.P. 56.2	1 Driver
Burlington Twsp.	07-21-81	Tuesday	12:41 p.m.	U.S. 130 - M.P. 44.6	1 Driver
Cinnaminson Twsp.	07-24-81	Friday	7:56 a.m.	Bannard Street	1 Pedalcyclist
Mansfield Twsp.	07-27-81	Monday	9:50 p.m.	C.R. 545	2 Pedestrians
Chesterfield Twsp.	07-29-81	Wednesday	7:00 p.m.	Crosswicks Road	1 Driver
Medford Twsp.	07-30-81	Thursday	5:17 p.m.	Hartford Road	1 Pedalcyclist
Lumberton Twsp.	08-09-81	Sunday	12:25 a.m.	C.R. 541	1 Driver
Bass River Twsp.	08-11-81	Tuesday	7:30 a.m.	U.S. 9 - M.P. 57.1	1 Driver
Florence Twsp.	08-11-81	Tuesday	6:38 p.m.	C.R. 661	1 Driver 1 Passenger
Westampton Twsp.	08-24-81	Monday	3:50 a.m.	N.J.T.P. - M.P. 42.0	1 Passenger
Westampton Twsp.	08-30-81	Sunday	10:25 p.m.	N.J.T.P. - M.P. 42.1	1 Driver
Florence Twsp.	09-06-81	Sunday	9:39 p.m.	U.S. 130 - M.P. 50.4	1 Pedestrian
Bordentown Twsp.	09-07-81	Monday	3:29 p.m.	U.S. 206 - M.P. 36.5	1 Passenger
Moorestown Twsp.	09-12-81	Saturday	10:57 p.m.	Sentinel Road	1 Driver 1 Passenger
Florence Twsp.	09-16-81	Wednesday	8:44 a.m.	C.R. 656	1 Pedestrian
Mt. Laurel Twsp.	09-17-81	Thursday	6:01 p.m.	C.R. 673	1 Driver
Cinnaminson Twsp.	09-19-81	Saturday	1:05 a.m.	C.R. 543	1 Driver
Medford Twsp.	09-19-81	Saturday	10:43 a.m.	Old Marlton Pike	2 Passengers
Woodland Twsp.	09-26-81	Saturday	5:05 a.m.	Pemberton Road	1 Driver
Southampton Twsp.	09-28-81	Monday	5:24 p.m.	C.R. 616	1 Driver
Medford Twsp.	10-02-81	Friday	1:54 p.m.	C.R. 616	1 Passenger
North Hanover Twsp.	10-14-81	Wednesday	6:35 p.m.	C.R. 528	1 Driver
Eastampton Twsp.	10-24-81	Saturday	12:26 a.m.	C.R. 626	1 Driver
Southampton Twsp.	10-24-81	Saturday	9:45 p.m.	New Freedom Road	1 Driver
Westampton Twsp.	10-31-81	Saturday	5:06 a.m.	C.R. 626	1 Driver
Beverly City	11-02-81	Monday	1:49 p.m.	Warren Street	1 Driver
Springfield Twsp.	11-08-81	Sunday	2:11 a.m.	C.R. 670	1 Driver
Bass River Twsp.	11-13-81	Friday	2:12 a.m.	U.S. 9 - M.P. 59.5	1 Passenger
Bordentown Twsp.	11-16-81	Monday	7:30 a.m.	C.R. 528	1 Driver
Pemberton Twsp.	11-17-81	Tuesday	7:30 p.m.	Pemberton Blvd.	1 Pedestrian
Mansfield Twsp.	11-23-81	Saturday	2:00 a.m.	U.S. 130 - M.P. 52.3	1 Driver
Mansfield Twsp.	12-13-81	Sunday	4:40 a.m.	I-295 - M.P. 53.6	1 Driver
Medford Twsp.	12-13-81	Sunday	7:35 p.m.	C.R. 541	1 Driver
Bordentown Twsp.	12-22-81	Tuesday	5:50 a.m.	C.R. 545	1 Driver 1 Passenger
Eastampton Twsp.	12-25-81	Friday	9:52 a.m.	Mt. Holly Road	1 Driver
Mt. Laurel Twsp.	12-25-81	Friday	5:07 p.m.	S.H. 38 - M.P. 9.9	1 Passenger

BURLINGTON COUNTY (cont.)

Municipality	Date	Day of Week	Time	Roadway - M.P.	Persons Killed
Cinnaminson Twsp.	12-26-81	Saturday	3:15 p.m.	U.S. 130 - M.P. 36.6	1 Pedalcyclist
Lumberton Twsp.	12-28-81	Monday	8:05 a.m.	C.R. 530	1 Driver

CAMDEN COUNTY

Municipality	Date	Day of Week	Time	Roadway - M.P.	Persons Killed
Runnemede Boro	01-03-81	Saturday	7:15 p.m.	S.H. 168 - M.P. 5.5	1 Pedestrian
Cherry Hill Twsp.	01-09-81	Friday	10:49 p.m.	S.H. 70 - M.P. 3.6	1 Driver
Winslow Twsp.	01-23-81	Friday	5:45 p.m.	C.R. 706	1 Driver
Gloucester Twsp.	01-25-81	Sunday	1:15 a.m.	S.H. 168 - M.P. 3.9	1 Pedestrian
Voorhees Twsp.	02-14-81	Saturday	12:32 a.m.	S.H. 73 - M.P. 19.2	1 Driver
Camden City	03-09-81	Monday	9:05 p.m.	S.H. 168 - M.P. 10.3	1 Driver
Voorhees Twsp.	03-16-81	Monday	8:48 a.m.	C.R. 673	1 Driver
Waterford Twsp.	03-16-81	Monday	11:33 a.m.	U.S. 130 - M.P. 39	1 Driver
Cherry Hill Twsp.	03-17-81	Tuesday	3:25 a.m.	S.H. 70 - M.P. 2.3	1 Driver
Camden City	03-18-81	Wednesday	10:12 p.m.	U.S. 30 - M.P. 56.6	1 Pedestrian
Haddon Hghts Boro	03-26-81	Thursday	6:18 p.m.	C.R. 653	1 Pedestrian
Waterford Twsp.	03-27-81	Friday	10:29 p.m.	U.S. 30 - M.P. 37.8	1 Pedestrian
Berlin Twsp.	03-30-81	Monday	6:34 p.m.	S.H. 73 - M.P. 16.2	1 Driver
Cherry Hill Twsp.	04-17-81	Friday	12:43 a.m.	S.H. 70 - M.P. 1.7	1 Pedestrian
Cherry Hill Twsp.	04-23-81	Thursday	8:58 p.m.	C.R. 644	1 Driver
Gloucester City	04-23-81	Thursday	9:44 p.m.	Collins Road	1 Pedestrian
Camden City	05-05-81	Tuesday	8:43 a.m.	Cooper Street	1 Pedestrian
Gloucester Twsp.	05-17-81	Sunday	6:57 p.m.	C.R. 544	1 Pedestrian
Collingswood Boro	05-21-81	Thursday	2:19 a.m.	Collings Avenue	1 Pedestrian
Camden City	05-24-81	Sunday	3:13 a.m.	U.S. 130 - M.P. 30	1 Pedestrian
Camden City	05-29-81	Friday	8:20 p.m.	I-676 - M.P. 1.3	1 Pedestrian
Gloucester Twsp.	05-29-81	Friday	10:06 p.m.	C.R. 687	1 Driver
Pine Hill Boro	06-01-81	Monday	7:03 p.m.	West Branch Avenue	1 Driver
Berlin Twsp.	06-03-81	Wednesday	9:27 p.m.	C.R. 536	1 Driver 1 Passenger
Winslow Twsp.	06-05-81	Friday	12:37 a.m.	U.S. 30 - M.P. 33.7	1 Driver
Bellmawr Boro	06-05-81	Friday	7:25 a.m.	N.J.T.P. - M.P. 26.1	1 Driver
Winslow Twsp.	06-07-81	Sunday	4:18 a.m.	U.S. 30 - M.P. 32.2	1 Pedestrian
Winslow Twsp.	06-19-81	Friday	3:56 p.m.	S.H. 73 - M.P. 11.2	1 Driver
Bellmawr Boro	06-26-81	Friday	10:17 p.m.	S.H. 168 - M.P. 6.7	1 Passenger (Moped)
Pennsauken Twsp.	06-27-81	Saturday	9:24 p.m.	U.S. 130	1 Pedalcyclist
Camden City	07-08-81	Wednesday	3:50 p.m.	Ben.. Franklin Bridge	1 Driver
Gloucester Twsp.	07-10-81	Friday	11:25 p.m.	Little Gloucester Road	1 Pedalcyclist
Waterford Twsp.	08-01-81	Saturday	2:45 a.m.	U.S. 30 - M.P. 39.0	1 Driver
Voorhees Twsp.	08-06-81	Thursday	10:49 p.m.	S.H. 73 - M.P. 21.2	1 Passenger

CAMDEN COUNTY (cont.)

Municipality	Date	Day of Week	Time	Roadway - M.P.	Persons Killed
Waterford Twsp.	08-11-81	Tuesday	12:49 p.m.	U.S. 30 - M.P. 39.3	1 Passenger
Camden City	08-22-81	Saturday	2:16 a.m.	U.S. 30 - M.P. 56.5	2 Drivers
Cherry Hill Twsp.	08-24-81	Monday	1:03 p.m.	S.H. 70 - M.P. 6.5	1 Pedestrian
Pennsauken Twsp.	08-25-81	Tuesday	2:30 a.m.	C.R. 637	1 Driver
Haddonfield Boro	08-26-81	Wednesday	6:12 p.m.	Washington Avenue	1 Driver
Camden City	09-03-81	Thursday	6:15 p.m.	Haddon Avenue	1 Pedestrian
Waterford Twsp.	09-11-81	Friday	10:00 a.m.	Atco Avenue	1 Passenger
Bellmawr Boro	09-12-81	Saturday	11:23 p.m.	West Browning Road	1 Pedestrian
Gloucester Twsp.	09-23-81	Wednesday	10:42 p.m.	C.R. 534	1 Pedestrian
Camden City	10-01-81	Thursday	7:51 p.m.	Sheridan Street	1 Driver
Lawnside Boro	10-03-81	Saturday	6:05 a.m.	N.J.T.P. - M.P. 28.1	1 Driver 1 Passenger
Camden City	10-12-81	Monday	3:16 a.m.	U.S. 30 - M.P. 56.4	1 Pedestrian
Gloucester Twsp.	10-23-81	Friday	4:27 p.m.	C.R. 534	1 Passenger
Cherry Hill Twsp.	10-30-81	Friday	4:23 p.m.	C.R. 561	1 Driver
Camden City	11-01-81	Sunday	6:24 p.m.	South 9th Street	1 Pedestrian
Pensauken Twsp.	11-12-81	Thursday	8:15 p.m.	U.S. 130 - M.P. 35.2	2 Pedestrians
Pensauken Twsp.	11-16-81	Monday	1:33 a.m.	Union Avenue	1 Driver 1 Passenger
Cherry Hill Twsp.	11-18-81	Wednesday	6:01 p.m.	Chapel Avenue	1 Passenger *1 Driver*
Cherry Hill Twsp.	11-24-81	Tuesday	6:05 p.m.	Highland Avenue	1 Driver
Clementon Boro	11-25-81	Wednesday	11:55 p.m.	White Horse Avenue	1 Passenger
Bellmawr Boro	11-27-81	Friday	11:40 a.m.	I-295 - M.P. 26.5	1 Driver
Winslow Twsp.	11-29-81	Sunday	9:20 a.m.	U.S. 30 - M.P. 34	1 Passenger
Stratford Boro	11-30-81	Monday	8:07 a.m.	U.S. 30 - M.P. 47	1 Driver
Camden City	12-02-81	Wednesday	5:21 p.m.	U.S. 30 - M.P. 56	1 Pedestrian
Barrington Boro	12-06-81	Sunday	10:33 p.m.	S.H. 41 - M.P. 6.3	1 Passenger
Voorhees Twsp.	12-08-81	Tuesday	11:55 p.m.	C.R. 561	1 Pedestrian
Winslow Twsp.	12-18-81	Friday	10:48 a.m.	U.S. 30 - M.P. 31	1 Driver
Bellmawr Boro	12-22-81	Tuesday	12:10 a.m.	East Browning Road	1 Driver
Cherry Hill Twsp.	12-23-81	Wednesday	5:23 p.m.	S.H. 70 - M.P. 3.7	1 Pedestrian
Camden City	12-24-81	Thursday	5:32 p.m.	U.S. 130 - M.P. 55.1	1 Pedestrian
Camden City	12-26-81	Saturday	11:49 p.m.	East State Street	1 Pedestrian

CAPE MAY COUNTY

Municipality	Date	Day of Week	Time	Roadway - M.P.	Persons Killed
Wildwood City	04-01-81	Wednesday	7:34 p.m.	Atlantic Avenue	1 Driver
Dennis Twsp.	04-23-81	Thursday	4:35 p.m.	C.R. 550	1 Driver 1 Passenger
Upper Twsp.	05-01-81	Friday	11:00 p.m.	S.H. 50 - M.P. 5.5	1 Driver

CAPE MAY COUNTY (cont.)

Municipality	Date	Day of Week	Time	Roadway - M.P.	Persons Killed
Middle Twsp.	05-09-81	Saturday	7:22 p.m.	S.H. 47 - M.P. 2.6	1 Driver 2 Passengers
Lower Twsp.	06-14-81	Sunday	1:49 a.m.	S.H. 109 - M.P. 1.5	1 Pedestrian
Upper Twsp.	07-17-81	Friday	6:30 a.m.	G.S.P. - M.P. 21.9	1 Driver
Middle Twsp.	07-26-81	Sunday	3:40 a.m.	G.S.P. - M.P. 7.0	2 Drivers
Middle Twsp.	07-28-81	Tuesday	3:40 a.m.	U.S. 9 - M.P. 10.2	1 Driver
Dennis Twsp.	08-08-81	Saturday	5:50 a.m.	G.S.P. - M.P. 15-2	1 Driver 1 Passenger
Middle Twsp.	08-22-81	Saturday	4:53 p.m.	U.S. 9 - M.P. 11.7	1 Driver
Lower Twsp.	08-26-81	Wednesday	1:08 a.m.	U.S. 9 - M.P. 4.2	1 Driver
Lower Twsp.	08-26-81	Wednesday	10:31 p.m.	C.R. 603	1 Passenger
Middle Twsp.	08-29-81	Saturday	10:56 p.m.	S.H. 47 - M.P. 7.7	1 Driver
Wildwood Crest Boro	09-01-81	Tuesday	9:18 a.m.	Washington Avenue	1 Driver
Lower Twsp.	09-02-81	Wednesday	10:24 p.m.	S.H. 109 - M.P. 1.4	1 Pedestrian
Woodbine Boro	12-20-81	Sunday	6:25 p.m.	C.R. 550	1 Pedestrian

CUMBERLAND COUNTY

Municipality	Date	Day of Week	Time	Roadway - M.P.	Persons Killed
Vineland City	01-07-81	Wednesday	6:28 a.m.	South Main Road	1 Driver
Vineland City	01-15-81	Thursday	4:28 p.m.	West Sherman Avenue	1 Passenger
Vineland City	01-22-81	Thursday	9:36 p.m.	East Chestnut Street	1 Pedestrian
Commercial Twsp.	02-08-81	Sunday	3:30 a.m.	C.R. 633	1 Driver
Lawrence Twsp.	02-18-81	Wednesday	6:50 p.m.	C.R. 610	1 Pedestrian
Vineland City	03-02-81	Monday	8:45 a.m.	Landis Avenue	1 Passenger
Vineland City	04-16-81	Thursday	6:36 p.m.	South Main Road	2 Drivers
Vineland City	05-01-81	Friday	10:18 p.m.	Wood Street	1 Passenger
Deerfield Twsp.	05-15-81	Friday	7:45 a.m.	C.R. 552	1 Driver
Vineland City	05-16-81	Saturday	6:46 p.m.	S.H. 55 - M.P. 37.6	1 Passenger
Vineland City	05-29-81	Friday	2:45 p.m.	S.H. 47	1 Driver
Vineland City	06-01-81	Monday	9:41 p.m.	East Sherman Avenue	1 Driver
Vineland City	06-22-81	Monday	2:58 a.m.	S.H. 47 - M.P. 48.5	1 Driver 1 Passenger
Maurice River Twsp.	07-01-81	Wednesday	4:20 p.m.	C.R. 548	1 Pedalcyclist
Millville City	07-01-81	Wednesday	7:19 p.m.	S.H. 47	1 Driver
Upper Deerfield Twsp.	07-09-81	Thursday	6:18 p.m.	C.R. 612	1 Pedalcyclist
Vineland City	07-17-81	Friday	9:14 a.m.	Chestnut Avenue	1 Pedestrian
Vineland City	08-02-81	Sunday	2:02 a.m.	East Park Avenue	1 Driver
Maurice River Twsp.	08-08-81	Saturday	4:50 a.m.	C.R. 670	1 Driver
Millville City	08-18-81	Tuesday	11:19 a.m.	C.R. 555	1 Driver
Vineland City	08-28-81	Friday	2:28 p.m.	East Park Avenue	1 Pedestrian
Hopewell Twsp.	09-01-81	Tuesday	1:20 p.m.	C.R. 613	3 Passengers

CUMBERLAND COUNTY (cont.)

Municipality	Date	Day of Week	Time	Roadway - M.P.	Persons Killed
Vineland City	09-07-81	Monday	8:20 p.m.	South Spring Street	1 Pedalcyclist
Vineland City	09-11-81	Friday	11:02 a.m.	North 8th Street	1 Passenger
Maurice River Twsp.	09-13-81	Sunday	3:00 p.m.	S.H. 47 - M.P. 28.6	1 Driver
Maurice River Twsp.	09-19-81	Saturday	3:32 p.m.	C.R. 548	1 Driver
Millville City	11-03-81	Tuesday	11:28 p.m.	C.R. 610	1 Driver
Lawrence Twsp.	11-06-81	Friday	4:50 p.m.	C.R. 553	1 Pedestrian
Lawrence Twsp.	11-07-81	Saturday	8:45 p.m.	C.R. 692	1 Driver
Maurice River Twsp.	11-26-81	Thursday	4:10 a.m.	S.H. 47 - M.P. 31.1	1 Passenger
Deerfield Twsp.	11-29-81	Sunday	12:30 p.m.	C.R. 636	1 Driver
Deerfield Twsp.	12-15-81	Tuesday	3:15 p.m.	C.R. 645	1 Driver 1 Passenger
Vineland City	12-22-81	Tuesday	7:55 p.m.	Orchard Road	1 Driver

ESSEX COUNTY

Municipality	Date	Day of Week	Time	Roadway - M.P.	Persons Killed
East Orange City	01-01-81	Thursday	6:55 p.m.	New Main Street	1 Pedestrian
West Orange Town	01-05-81	Monday	7:32 p.m.	Columbia Street	1 Pedestrian
Belleville Town	01-10-81	Saturday	6:26 p.m.	Main Street	1 Pedestrian
Newark City	01-12-81	Monday	2:00 p.m.	Broad Street	1 Pedestrian
Newark City	01-14-81	Wednesday	7:20 p.m.	S.H. 21	1 Driver
Newark City	01-17-81	Saturday	Unknown	Central Avenue	1 Pedestrian
Newark City	01-29-81	Thursday	11:15 p.m.	Market Street	1 Passenger
Montclair Town	01-31-81	Saturday	10:54 a.m.	Grove Street	1 Driver
Newark City	02-04-81	Wednesday	8:20 p.m.	North 6th Street	1 Pedestrian
Newark City	02-07-81	Saturday	6:58 a.m.	McCarter Highway	1 Passenger
Newark City	02-09-81	Monday	6:05 p.m.	Port Street West	1 Pedestrian
Maplewood Twsp.	02-19-81	Thursday	6:50 a.m.	S.H. 124 - M.P. 14.4	1 Pedestrian
Newark City	02-19-81	Thursday	3:00 p.m.	Summer Avenue	1 Pedestrian
Newark City	02-22-81	Sunday	1:36 a.m.	Sanford Avenue	1 Pedestrian
Nutley Town	02-23-81	Monday	5:43 a.m.	Bloomfield Avenue	1 Driver
Irvington Town	02-27-81	Friday	4:55 p.m.	Springfield Avenue	1 Pedestrian
Verona Boro	02-28-81	Saturday	12:28 a.m.	C.R. 639	1 Driver
East Orange City	03-06-81	Friday	7:20 p.m.	South Orange Avenue	1 Pedestrian
Nutley Town	03-23-81	Monday	3:26 a.m.	Centre Street	1 Driver
Newark City	03-27-81	Friday	3:15 a.m.	Kerrigan Blvd.	1 Driver 1 Passenger
Newark City	04-04-81	Saturday	3:50 a.m.	I-280 - M.P. 12.7	1 Pedestrian
So. Orange Village	04-11-81	Saturday	6:41 p.m.	South Orange Avenue	1 Driver
West Orange Town	04-16-81	Thursday	11:10 p.m.	S.H. 10 - M.P. 21.7	1 Driver
Newark City	04-20-81	Monday	12:55 p.m.	Springfield Avenue	1 Pedalcyclist
Newark City	04-21-81	Tuesday	7:00 a.m.	Central Avenue	1 Driver

ESSEX COUNTY (cont.)

Municipality	Date	Day of Week	Time	Roadway - M.P.	Persons Killed
Newark City	04-25-81	Saturday	10:27 p.m.	S.H. 21 - M.P. 4.7	1 Driver
South Orange Village	04-29-81	Wednesday	1:17 a.m.	South Orange Avenue	1 Driver
Newark City	04-30-81	Thursday	12:22 p.m.	Wilson Avenue	1 Pedestrian
Newark City	05-07-81	Thursday	9:50 a.m.	Lake Street	1 Driver
Newark City	05-09-81	Saturday	7:15 p.m.	South 10th Street	1 Pedestrian
West Orange Town	05-16-81	Saturday	10:47 p.m.	Pleasant Valley Way	1 Passenger
West Orange Town	05-18-81	Monday	11:40 p.m.	I-280 - M.P. 7.6	1 Driver
Newark City	05-23-81	Saturday	10:00 p.m.	Irving Turner Blvd.	1 Pedestrian
Newark City	05-28-81	Thursday	9:00 p.m.	U.S. 22 - M.P. 58	1 Pedestrian
West Orange Town	06-01-81	Monday	5:45 p.m.	I-280 - M.P. 7.3	1 Driver
Newark City	06-04-81	Thursday	8:20 p.m.	U.S. 1 - M.P. 47	1 Driver
Newark City	06-06-81	Saturday	5:05 p.m.	19th Avenue	1 Driver
Newark City	06-25-81	Thursday	2:00 a.m.	Haynes Avenue	1 Driver
Newark City	06-25-81	Thursday	9:20 p.m.	Stuyvesant Avenue	1 Driver
North Caldwell Boro	06-27-81	Saturday	11:25 p.m.	Park Avenue	1 Passenger
Newark City	06-28-81	Sunday	4:25 p.m.	Bergen Street	1 Passenger
West Orange Town	06-28-81	Sunday	11:43 p.m.	I-280 - M.P. 7.6	1 Pedestrian
Newark City	07-02-81	Thursday	5:30 p.m.	S.H. 21 - M.P. 4.76	1 Driver
Newark City	07-06-81	Monday	1:41 a.m.	18th Avenue	1 Driver 2 Passengers
Newark City	07-10-81	Friday	2:30 a.m.	S.H. 21 - M.P. 3.3	1 Passenger
Newark City	07-19-81	Sunday	2:42 a.m.	Mt. Prospect Avenue	1 Driver
East Orange City	07-23-81	Thursday	2:50 a.m.	Tremont Avenue	1 Driver
West Orange Town	07-25-81	Saturday	7:20 p.m.	Pleasant Valley Way	1 Driver 1 Passenger
Maplewood Twsp.	07-26-81	Sunday	1:45 a.m.	Parker Avenue	1 Driver 1 Passenger
Verona Boro	07-26-81	Sunday	11:26 p.m.	Mt. Prospect Avenue	1 Driver
Fairfield Twsp.	07-28-81	Tuesday	10:49 p.m.	Passaic Avenue	1 Driver
Belleville Town	07-29-81	Wednesday	3:45 p.m.	Joralemon Street	1 Pedalcyclist
Newark City	08-08-81	Saturday	2:04 a.m.	East Port Street	1 Passenger
Newark City	08-18-81	Tuesday	7:10 p.m.	Lockwood Street	1 Driver
Newark City	08-24-81	Monday	11:45 a.m.	U.S. 22 - M.P. 59.7	1 Driver
Newark City	08-27-81	Thursday	6:58 p.m.	U.S. 1 - M.P. 49.8	1 Driver
Verona Boro	09-19-81	Saturday	2:12 a.m.	Mt. Prospect Avenue	1 Driver
Newark City	09-20-81	Sunday	7:45 a.m.	Alyea Street	1 Driver
Newark City	09-25-81	Friday	2:55 p.m.	Wilson Avenue	1 Driver
Newark City	10-10-81	Saturday	5:05 a.m.	Market Street	1 Driver
Millburn Twsp.	10-12-81	Monday	1:51 a.m.	S.H. 24 - M.P. 52.0	1 Driver
Newark City	10-15-81	Thursday	6:30 p.m.	11th Street	1 Driver
Newark City	10-22-81	Thursday	8:26 a.m.	Avon Avenue	1 Pedestrian

ESSEX COUNTY (cont.)

Municipality	Date	Day of Week	Time	Roadway - M.P.	Persons Killed
Newark City	11-09-81	Monday	2:35 a.m.	Raymond Blvd.	1 Pedestrian
Millburn Twsp.	11-29-81	Sunday	9:59 a.m.	Parsonage Hill Rd.	1 Driver
Irvington Town	12-14-81	Monday	10:52 a.m.	Boyden Avenue	1 Pedestrian
Newark City	12-15-81	Tuesday	8:12 a.m.	Avon Avenue	1 Pedestrian
Irvington Town	12-15-81	Tuesday	1:52 p.m.	Western Parkway	1 Pedestrian
Montclair Town	12-16-81	Wednesday	8:33 a.m.	Grove Street	1 Driver
Newark City	12-16-81	Wednesday	2:00 p.m.	Lafayette Street	1 Pedestrian
Nutley Town	12-19-81	Saturday	11:41 a.m.	Chestnut Street	1 Passenger
Newark City	12-25-81	Friday	8:42 a.m.	Washington Street	1 Pedestrian
East Orange City	12-26-81	Saturday	1:35 p.m.	Park Avenue	1 Pedestrian
Newark City	12-26-81	Saturday	6:34 p.m.	S.H. 21 - M.P. 0.1	1 Pedestrian
Newark City	12-26-81	Saturday	8:16 p.m.	Clinton Avenue	2 Passengers
Newark City	12-31-81	Thursday	1:56 p.m.	S.H. 21 - M.P. 4.03	1 Driver 1 Passenger

GLOUCESTER COUNTY

Municipality	Date	Day of Week	Time	Roadway - M.P.	Persons Killed
Woodbury City	01-15-81	Thursday	8:10 p.m.	S.H. 45 - M.P. 25.5	1 Pedestrian
Harrison Twsp.	01-17-81	Saturday	9:44 p.m.	S.H. 45 - M.P. 18.9	1 Passenger
Franklin Twsp.	01-27-81	Tuesday	11:22 p.m.	C.R. 538	1 Passenger
Deptford Twsp.	02-08-81	Sunday	2:15 a.m.	S.H. 47 - M.P. 73.0	1 Pedestrian
Woodbury City	02-26-81	Thursday	7:34 p.m.	Delaware Street	1 Pedestrian
Clayton Boro	03-05-81	Thursday	4:32 p.m.	C.R. 610	1 Driver
Franklin Twsp.	03-08-81	Sunday	4:10 a.m.	C.R. 555	1 Driver
Paulsboro Boro	03-11-81	Wednesday	10:00 p.m.	I-295 - M.P. 19.1	1 Passenger
Monroe Twsp	03-31-81	Tuesday	5:44 p.m.	C.R. 612	1 Passenger
Greenwich Twsp.	04-06-81	Monday	3:57 p.m.	S.H. 44 - M.P. 5.5	1 Driver
Deptford Twsp.	04-08-81	Wednesday	7:57 p.m.	S.H. 45 - M.P. 22.8	1 Pedestrian
Clayton Boro	04-12-81	Sunday	1:51 a.m.	S.H. 47 - M.P. 58.8	1 Driver
Mantua Twsp.	04-16-81	Thursday	1:09 a.m.	C.R. 553	1 Driver
Franklin Twsp.	05-16-81	Saturday	12:40 p.m.	C.R. 553	1 Passenger
Clayton Boro	05-26-81	Tuesday	2:30 p.m.	S.H. 47 - M.P. 60	1 Passenger
Woodbury Heights Boro	05-26-81	Tuesday	6:35 p.m.	N.J.T.P. - M.P. 20.1	1 Driver
Monroe Twsp.	05-31-81	Sunday	3:28 p.m.	Lakeside Drive	1 Pedalcyclist
Harrison Twsp.	06-15-81	Monday	6:16 p.m.	S.H. 45 - M.P. 18.2	1 Driver
Clayton Boro	07-02-81	Thursday	12:32 p.m.	S.H. 47 - M.P. 59.5	1 Pedestrian
Deptford Twsp.	07-10-81	Friday	3:26 p.m.	Good Intent Road	1 Pedalcyclist
Deptford Twsp.	07-23 81	Thursday	6:15 a.m.	S.H. 42 - M.P. 12.7	1 Driver 1 Passenger
Mantua Twsp.	08-03-81	Monday	9:02 p.m.	C.R. 553A	1 Driver

GLOUCESTER COUNTY (cont.)

Municipality	Date	Day of Week	Time	Roadway - M.P.	Persons Killed
East Greenwich Twsp.	08-05-81	Wednesday	4:30 p.m.	I-295 - M.P. 18.1	1 Pedestrian
Monroe Twsp.	08-08-81	Saturday	9:22 a.m.	C.R. 555	1 Driver
East Greenwich Twsp.	08-15-81	Saturday	3:08 p.m.	C.R. 551	1 Driver
Deptford Twsp.	08-29-81	Saturday	11:40 a.m.	College Blvd.	1 Driver
Monroe Twsp.	09-09-81	Wednesday	9:51 p.m.	White Hall Road	1 Pedestrian
Logan Twsp.	09-19-81	Saturday	5:30 a.m.	U.S. 322	2 Drivers
Woodbury City	10-01-81	Thursday	7:44 p.m.	North Evergreen Ave.	1 Pedestrian
Mantua Twsp.	10-06-81	Tuesday	10:29 a.m.	C.R. 676	1 Driver
West Deptford Twsp.	10-10-81	Saturday	1:09 a.m.	Red Bank Avenue	2 Drivers 3 Passengers
Franklin Twsp.	10-10-81	Saturday	2:49 a.m.	Brewster Road	1 Driver
Washington Twsp.	10-14-81	Wednesday	11:27 p.m.	S.H. 47 - M.P. 68.0	1 Driver
Monroe Twsp.	10-18-81	Sunday	7:54 p.m.	U.S. 322 -M.P. 27	1 Pedestrian
Deptford Twsp.	10-19-81	Monday	7:25 p.m.	S.H. 47 - M.P. 70.6	1 Driver
Greenwich Twsp.	10-27-81	Tuesday	3:15 a.m.	I-295 - M.P. 15.8	1 Driver
Franklin Twsp.	10-31-81	Saturday	7:42 p.m.	C.R. 655	1 Driver
Franklin Twsp.	11-06-81	Friday	3:59 p.m.	C.R. 615	1 Driver
Mantua Twsp.	11-24-81	Tuesday	6:58 p.m.	C.R. 553A	1 Driver
Deptford Twsp.	12-01-81	Tuesday	12:44 a.m.	S.H. 47 - M.P. 71.9	1 Driver
Clayton Boro	12-01-81	Tuesday	8:59 a.m.	S.H. 47 -M.P. 59.5	1 Driver 1 Passenger
Washington Twsp.	12-12-81	Saturday	2:33 p.m.	C.R. 621	1 Driver
Monroe Twsp.	12-17-81	Thursday	8:19 p.m.	C.R. 555	1 Driver
Deptford Twsp.	12-21-81	Monday	8:18 a.m.	S.H. 41 M.P. 3.3	1 Driver

HUDSON COUNTY

Municipality	Date	Day of Week	Time	Roadway - M.P.	Persons Killed
Bayonne City	01-10-81	Saturday	3:06 p.m.	Avenue C	1 Pedestrian
Bayonne City	01-16-81	Friday	5:35 p.m.	East 30th Street	1 Pedestrian
Jersey City	01-17-81	Saturday	2:45 a.m.	Kennedy Blvd.	1 Passenger
North Bergen Twsp.	02-04-81	Wednesday	6:50 a.m.	Kennedy Blvd.	1 Pedestrian
Kearny Town	02-05-81	Thursday	7:15 p.m.	N.J.T.P. - M.P. 109.3	1 Passenger
Secaucus Town	02-06-81	Friday	10:25 p.m.	S.H. 3 - M.P. 9.1	1 Pedestrian
Bayonne City	02-18-81	Wednesday	5:45 p.m.	Prospect Avenue	1 Pedestrian
Kearny Town	02-19-81	Thursday	6:47 p.m.	Davis Avenue	1 Pedestrian
Jersey City	02-20-81	Friday	8:10 a.m.	N.J.T.P. - M.P. 4.5	1 Driver
West New York Town	02-25-81	Wednesday	11:33 p.m.	Kennedy Blvd.	1 Pedestrian
Kearny Town	02-28-81	Saturday	3:09 p.m.	U.S. 1 - M.P. 51	1 Driver 1 Passenger
Jersey City	03-02-81	Monday	2:41 p.m.	Grove Street	1 Pedestrian

HUDSON COUNTY (cont.)

Municipality	Date	Day of Week	Time	Roadway - M.P.	Persons Killed
Kearny Town	03-02-81	Monday	5:05 p.m.	Wilson Avenue	1 Pedestrian
Jersey City	03-04-81	Wednesday	7:10 p.m.	S.H. 440	1 Pedestrian
Jersey City	03-06-81	Friday	9:25 p.m.	Manhattan Avenue	1 Pedestrian
Kearny Town	03-30-81	Monday	3:40 a.m.	Harrison Avenue	1 Passenger
Kearny Town	04-08-81	Wednesday	11:10 p.m.	S.H. 7	1 Driver
Bayonne City	05-02-81	Saturday	3:41 a.m.	Pulaski Street	1 Pedestrian
Hoboken City	05-29-81	Thursday	12:06 p.m.	Sinatra Drive	1 Pedalcyclist
North Bergen Twsp.	06-11-81	Thursday	3:08 p.m.	River Road	1 Driver
Kearny Town	06-14-81	Sunday	5:49 a.m.	Lincoln Highway	1 Driver
Secaucus Town	06-25-81	Thursday	5:44 a.m.	S.H. 3 - M.P. 9.5	1 Driver
Jersey City	07-02-81	Thursday	8:45 p.m.	N.J.T.P. - M.P. 7.2	1 Passenger
Jersey City	07-05-81	Sunday	1:10 a.m.	Palisade Avenue	1 Driver 1 Passenger
Kearny Town	07-07-81	Tuesday	12:08 a.m.	S.H. 7	1 Driver
Jersey City	07-11-81	Saturday	12:37 p.m.	Kennedy Blvd.	1 Passenger
Jersey City	07-11-81	Saturday	11:52 p.m.	U.S. 1	1 Driver
Jersey City	08-06-81	Thursday	3:12 p.m.	Pacific Avenue	1 Pedestrian
Jersey City	08-13-81	Thursday	4:37 p.m.	Summit Avenue	1 Driver
Jersey City	08-21-81	Friday	11:28 p.m.	Tonnele Avenue	1 Pedestrian
Bayonne City	08-30-81	Sunday	5:34 p.m.	Prospect Avenue	1 Driver
Bayonne City	08-31-81	Monday	2:46 p.m.	Broadway	1 Pedestrian
Kearny Town	09-02-81	Wednesday	2:17 p.m.	S.H. 7 - M.P. 1.6	1 Driver
Kearny Town	09-06-81	Sunday	4:00 a.m.	N.J.T.P. - M.P. 108.2	1 Driver
Jersey City	09-19-81	Saturday	11:50 p.m.	Washington Street	1 Passenger
Jersey City	09-21-81	Monday	9:07 a.m.	Henderson Street	1 Driver
Union City	10-07-81	Wednesday	12:06 a.m.	Kennedy Blvd.	1 Driver
Jersey City	10-21-81	Wednesday	10:40 a.m.	N.J.T.P. - M.P. 4.2	1 Pedestrian
Bayonne City	10-24-81	Saturday	9:14 p.m.	Avenue C	1 Pedestrian
North Bergen Twsp.	10-26-81	Monday	4:13 p.m.	Kennedy Blvd.	1 Pedestrian
Jersey City	11-01-81	Sunday	4:30 a.m.	U.S. 1 - M.P. 2	1 Pedestrian
Jersey City	11-02-81	Monday	12:38 a.m.	S.H. 440	1 Driver
North Bergen Twsp.	11-07-81	Saturday	11:30 p.m.	Tonnele Avenue	1 Passenger
Jersey City	11-10-81	Tuesday	8:13 p.m.	Tonnele Avenue	1 Pedestrian
Union City	11-25-81	Wednesday	3:09 p.m.	Palisade Avenue	1 Pedestrian
Secaucus	12-24-81	Thursday	9:15 p.m.	N.J.T.P. - M.P. 112	1 Pedestrian
Union City	12-31-81	Thursday	10:28 p.m.	Kennedy Blvd.	1 Pedestrian

HUNTERDON COUNTY

Municipality	Date	Day of Week	Time	Roadway - M.P.	Persons Killed
Raritan Twsp.	01-19-81	Monday	8:44 p.m.	S.H. 31 - M.P. 23.7	1 Driver
Clinton Boro	02-05-81	Thursday	3:50 a.m.	I-78 - M.P. 16.0	1 Driver

HUNTERDON COUNTY (cont.)

Municipality	Date	Day of Week	Time	Roadway - M.P.	Persons Killed
Franklin Twsp.	03-01-81	Sunday	12:22 p.m.	C.R. 616	1 Driver
Kingwood Twsp.	04-11-81	Saturday	7:05 p.m.	S.H. 29 - M.P. 25.1	1 Driver
Union Twsp.	05-14-81	Thursday	4:35 p.m.	S.H. - 173	1 Driver 2 Passengers
Readington Twsp.	05-24-81	Sunday	10:18 p.m.	C.R. 629	1 Driver
Readington Twsp.	06-04-81	Thursday	2:56 p.m.	Readington Road	1 Pedestrian
West Amwell Twsp.	06-13-81	Saturday	2:05 a.m.	S.H. 29	1 Driver
Raritan Twsp.	07-01-81	Wednesday	7:23 a.m.	U.S. 202	1 Passenger
Readington Twsp.	07-05-81	Sunday	2:36 a.m.	S.H. 31	1 Driver
Kingwood Twsp.	07-15-81	Wednesday	6:00 p.m.	S.H. 12 - M.P. 2.3	1 Pedalcyclist
Raritan Twsp.	07-23-81	Thursday	10:33 p.m.	S.H. 31 - M.P. 25.3	1 Driver
West Amwell Twsp.	08-12-81	Wednesday	8:38 p.m.	S.H. 179 - M.P. 1.5	1 Driver
Delaware Twsp.	08-16-81	Sunday	9:09 p.m.	C.R. 523	1 Passenger
Kingwood Twsp.	08-24-81	Monday	1:20 a.m.	S.H. 29 - M.P. 23.8	2 Drivers
Clinton Twsp.	09-01-81	Tuesday	1:46 p.m.	Blossom Hill Road	1 Driver
Hampton Boro	09-01-81	Tuesday	6:09 p.m.	S.H. 31 - M.P. 38.5	1 Passenger
Clinton Twsp.	09-11-81	Friday	4:20 p.m.	S.H. 31 - M.P. 33.8	1 Driver
Holland Twsp.	09-12-81	Saturday	3:56 p.m.	Miller Park Road	1 Driver
High Bridge Boro	10-01-81	Thursday	5:40 p.m.	Fairview Avenue	1 Pedestrian
Clinton Town	10-02-81	Friday	6:05 p.m.	S.H. 31 - M.P. 32.7	1 Passenger
East Amwell Twsp.	10-23-81	Friday	7:34 p.m.	S.H. 31 - M.P. 13.4	1 Driver
Readington Twsp.	11-05-81	Thursday	12:20 p.m.	U.S. 22	1 Driver
Readington Twsp.	11-20-81	Friday	9:35 p.m.	C.R. 629	1 Driver
Raritan Twsp.	11-27-81	Friday	2:53 p.m.	Flemington Junction	1 Driver

MERCER COUNTY

Municipality	Date	Day of Week	Time	Roadway - M.P.	Persons Killed
Ewing Twsp.	01-02-81	Friday	8:59 a.m.	Grand Avenue	1 Driver
Hamilton Twsp.	01-05-81	Monday	1:11 p.m.	Arena Drive	1 Driver
Trenton City	01-31-81	Saturday	4:28 p.m.	Hillvista Blvd.	1 Passenger
Lawrence Twsp.	02-26-81	Thursday	12:29 p.m.	I-295 - M.P. 67.9	1 Driver
East Windsor Twsp.	02-28-81	Saturday	11:00 a.m.	N.J.T.P. - Int. 8	1 Driver
Hamilton Twsp.	03-03-81	Tuesday	7:02 p.m.	U.S. 130 - M.P. 59.9	1 Driver
Hopewell Twsp.	03-13-81	Friday	6:20 p.m.	S.H. 31	1 Driver
Trenton City	03-18-81	Wednesday	10:30 p.m.	Chambers Street	1 Pedestrian
Trenton City	04-03-81	Friday	2:20 p.m.	Chestnut Avenue	1 Pedestrian
Hopewell Twsp.	04-21-81	Tuesday	7:14 p.m.	C.R. 546	1 Driver Moped
Hamilton Twsp.	05-04-81	Monday	2:11 p.m.	Estates Blvd.	1 Driver
Hamilton Twsp.	05-17-81	Sunday	11:22 p.m.	South Broad Street	1 Driver

MERCER COUNTY (cont.)

Municipality	Date	Day of Week	Time	Roadway - M.P.	Persons Killed
Princeton Twsp.	05-21-81	Thursday	11:27 p.m.	Quaker Road	1 Passenger
Hamilton Twsp.	06-11-81	Thursday	11:15 p.m.	Longwood Drive	1 Passenger
Lawrence Twsp.	06-12-81	Friday	6:50 p.m.	Brunswick Pike	1 Pedestrian
Lawrence Twsp.	06-14-81	Sunday	5:25 p.m.	Cold Soil Road	1 Driver
Hopewell Twsp.	06-16-81	Tuesday	11:21 p.m.	C.R. 546	1 Pedestrian
Lawrence Twsp.	06-25-81	Thursday	10:36 a.m.	Rosedale Road	1 Driver
Ewing Twsp.	07-12-81	Sunday	8:20 a.m.	S.H. 31	1 Pedestrian
Hamilton Twsp.	07-27-81	Monday	10:45 p.m.	Nottingham Way	1 Driver 1 Passenger
Hamilton Twsp.	07-31-81	Friday	1:25 a.m.	Yardville Road	1 Driver
East Windsor Twsp.	08-04-81	Tuesday	7:48 a.m.	S.H. 33	1 Driver
Hamilton Twsp.	08-13-81	Thursday	7:33 p.m.	Sloane Road	1 Pedalcyclist
Hopewell Twsp.	08-24-81	Monday	1:05 p.m.	S.H. 31 - M.P. 10.2	1 Driver
East Windsor Twsp.	08-31-81	Monday	2:11 a.m.	Twin Rivers Drive	1 Passenger
Lawrence Twsp.	09-04-81	Friday	1:07 p.m.	Quakerbridge Road	1 Pedestrian
Hamilton Twsp.	09-14-81	Monday	11:11 a.m.	White Horse - Hamilton Square Road	1 Pedestrian
Princeton Twsp.	09-27-81	Sunday	12:43 a.m.	S.H. 27 - M.P. 1.7	1 Pedestrian
Ewing Twsp.	10-01-81	Thursday	2:35 a.m.	Lower Ferry Road	1 Driver
East Windsor Twsp.	10-16-81	Friday	5:39 p.m.	Cedarville Road	1 Driver
Princeton Twsp.	10-18-81	Sunday	1:30 a.m.	S.H. 27 - M.P. 2.2	1 Passenger
Lawrence Twsp.	10-18-81	Sunday	3:55 p.m.	Province Line Road	1 Driver
Hamilton Twsp.	10-20-81	Tuesday	9:31 a.m.	South Clinton Avenue	1 Driver
Hightstown Boro	10-23-81	Friday	7:09 p.m.	S.H. 33 - M.P. 14.5	1 Pedestrian
Hamilton Twsp.	11-01-81	Sunday	12:34 p.m.	Klockner Road	1 Passenger
Trenton City	11-04-81	Wednesday	2:05 a.m.	Sullivan Way	1 Driver
Lawrence Twsp.	11-14-81	Saturday	1:45 a.m.	Quakerbridge Road	1 Driver
Hamilton Twsp.	11-20-81	Friday	5:11 a.m.	U.S. 206 - M.P. 38.5	1 Driver 1 Passenger
Washington Twsp.	12-07-81	Monday	12:21 a.m.	N.J.T.P. - M.P. 63.4	1 Driver
Washington Twsp.	12-07-81	Monday	6:36 a.m.	C.R. 526	1 Pedestrian
Hamilton Twsp.	12-19-81	Saturday	5:23 p.m.	Flock Road	1 Pedestrian
Lawrence Twsp.	12-24-81	Thursday	10:17 p.m.	U.S. 1 - M.P. 8.1	1 Driver
Trenton City	12-31-81	Thursday	2:43 a.m.	River Road	1 Passenger

MIDDLESEX COUNTY

Municipality	Date	Day of Week	Time	Roadway - M.P.	Persons Killed
Old Bridge Twsp.	01-01-81	Thursday	6:10 p.m.	S.H. 35	1 Pedestrian
New Brunswick City	01-10-81	Saturday	3:17 a.m.	S.H. 27 - M.P. 14.8	1 Pedestrian
Middlesex Boro	01-15-81	Thursday	11:45 a.m.	Cedar Avenue	1 Driver 2 Passengers
East Brunswick Twsp.	01-18-81	Sunday	Unknown	S.H. 18	1 Pedestrian

MIDDLESEX COUNTY (cont.)

Municipality	Date	Day of Week	Time	Roadway - M.P.	Persons Killed
South Plainfield Boro	01-23-81	Friday	6:47 a.m.	New Market Avenue	1 Pedestrian
Metuchen Boro	01-31-81	Saturday	4:25 a.m.	Amboy Avenue	1 Driver
Sayreville Boro	02-06-81	Friday	1:54 a.m.	S.H. 35 - M.P. 48.5	1 Pedestrian
Old Bridge Twsp.	02-09-81	Monday	8:29 p.m.	U.S. 9 - M.P. 124	1 Pedestrian
So. Brunswick Twsp.	02-11-81	Wednesday	2:20 p.m.	U.S. 1	1 Driver
Woodbridge Twsp.	02-12-81	Thursday	3:15 p.m.	N.J.T.P. - M.P. 90.1	1 Driver 1 Passenger
Woodbridge Twsp.	02-13-81	Friday	1:53 p.m.	Rahway Avenue	1 Driver
No. Brunswick Twsp.	02-25-81	Wednesday	6:25 p.m.	U.S. 1	1 Driver
Old Bridge Twsp.	03-01-81	Sunday	2:07 a.m.	S.H. 35	1 Pedestrian
East Brunswick Twsp.	03-06-81	Friday	1:45 p.m.	N.J.T.P. - M.P. 81.3	1 Driver
Old Bridge Twsp.	03-13-81	Friday	6:33 p.m.	U.S. 9 - M.P. 123.7	1 Pedestrian
Edison Twsp.	03-22-81	Sunday	1:10 a.m.	N.J.T.P. - Int. 10	1 Passenger
Sayreville Boro	03-28-81	Saturday	2:22 a.m.	Jernee Mill Road	1 Passenger
No. Brunswick Twsp.	04-08-81	Wednesday	10:30 p.m.	U.S. 1 - M.P. 24	1 Pedestrian
Sayreville Boro	04-12-81	Sunday	1:06 a.m.	U.S. 9	1 Driver
Sayreville Boro	04-12-81	Sunday	3:33 a.m.	Main Street	1 Driver
East Brunswick Twsp.	04-15-81	Wednesday	10:25 p.m.	Riva Avenue	1 Driver 1 Passenger
So. Brunswick Twsp.	04-16-81	Thursday	1:27 a.m.	U.S. 130 - M.P. 74.8	1 Pedestrian
Perth Amboy City	04-18-81	Saturday	4:19 p.m.	Second Street	1 Pedalcyclist
Piscataway Twsp.	04-23-81	Thursday	10:40 a.m.	Rock Avenue	1 Driver 1 Passenger
Dunellen Boro	04-24-81	Friday	8:00 a.m.	S.H. 28	1 Pedestrian
Cranbury Twsp.	04-30-81	Thursday	9:58 p.m.	C.R. 535	1 Driver
East Brunswick Twsp.	05-03-81	Sunday	9:21 p.m.	Tices Lane	1 Pedestrian
So. Plainfield Boro	05-05-81	Tuesday	6:42 p.m.	Durham Avenue	1 Driver
Edison Twsp.	05-05-81	Tuesday	10:16 p.m.	Woodbridge Avenue	1 Driver
Perth Amboy City	05-08-81	Friday	8:30 p.m.	Washington Street	1 Pedestrian
Old Bridge Twsp.	05-09-81	Saturday	2:56 a.m.	Englishtown Road	1 Driver
Edison Twsp.	05-10-81	Sunday	7:15 p.m.	Park Avenue	1 Passenger
Sayreville Boro	05-13-81	Wednesday	5:44 p.m.	U.S. 9 - M.P. 131	1 Driver
Edison Twsp.	05-17-81	Sunday	12:45 a.m.	Talmage Road	1 Driver
Old Bridge Twsp.	05-22-81	Friday	2:57 a.m.	U.S. 9 - M.P. 125	1 Driver
Piscataway Twsp.	05-27-81	Wednesday	3:20 p.m.	Prospect Avenue	1 Driver
So. Brunswick Twsp.	05-29-81	Friday	9:39 p.m.	U.S. 130	1 Driver
So. Brunswick Twsp.	05-31-81	Sunday	9:16 p.m.	U.S. 130	1 Driver
So. Plainfield Boro	06-05-81	Friday	10:30 a.m.	Hamilton Blvd.	1 Pedestrian
Sayreville Boro	06-07-81	Sunday	2:32 p.m.	S.H. 35 - M.P. 51	1 Driver
Woodbridge Twsp.	06-09-81	Tuesday	7:09 p.m.	G.S.P. - M.P. 134.0	1 Driver
Woodbridge Twsp.	06-14-81	Sunday	11:47 p.m.	U.S. 9 - M.P. 134	1 Driver
Piscataway Twsp.	06-20-81	Saturday	3:20 p.m.	I-287 - M.P. 3.7	1 Driver

MIDDLESEX COUNTY (cont.)

Municipality	Date	Day of Week	Time	Roadway - M.P.	Persons Killed
Piscataway Twsp.	06-27-81	Saturday	6:39 p.m.	Metlars Lane	1 Driver
Woodbridge Twsp.	07-01-81	Wednesday	3:36 p.m.	S.H. 184	1 Passenger
Woodbridge Twsp.	07-01-81	Wednesday	9:29 p.m.	Main Street	1 Pedestrian
So. Brunswick Twsp.	07-11-81	Saturday	12:15 a.m.	C.R. 535	1 Driver 1 Passenger
Sayreville Boro	07-26-81	Sunday	9:52 p.m.	Washington Road	1 Passenger
Old Bridge Twsp.	07-30-81	Thursday	2:03 p.m.	Bordentown Avenue	1 Pedalcyclist
Edison Twsp.	08-05-81	Wednesday	2:35 a.m.	N.J.T.P. - M.P. 86.1	1 Driver
Perth Amboy City	08-05-81	Wednesday	11:15 a.m.	State Street	1 Pedestrian
Woodbridge Twsp.	08-05-81	Wednesday	5:10 p.m.	U.S. 1 - M.P. 34	1 Driver
Sayreville Boro	08-10-81	Monday	2:09 a.m.	S.H. 35 - M.P. 47.5	1 Passenger
Cranbury Twsp.	08-10-81	Monday	1:16 p.m.	U.S. 130	1 Driver
No. Brunswick Twsp.	08-14-81	Friday	6:26 p.m.	U.S. 130	1 Driver
East Brunswick Twsp.	08-16-81	Sunday	3:07 p.m.	S.H. 18 - M.P. 35.01	1 Driver
East Brunswick Twsp.	08-18-81	Tuesday	12:45 p.m.	N.J.T.P. - M.P. 80.1	1 Driver
Edison Twsp.	08-18-81	Tuesday	3:35 p.m.	Suttons Lane	1 Pedalcyclist
Woodbridge Twsp.	08-19-81	Wednesday	6:19 p.m.	U.S. 9 - M.P. 135.8	1 Driver
Sayreville Boro	09-06-81	Sunday	12:12 a.m.	G.S.P. - M.P. 123.7	1 Pedestrian
Carteret Boro	09-11-81	Friday	3:55 p.m.	N.J.T.P. - M.P. 95.1	1 Driver
Cranbury Twsp.	09-12-81	Saturday	2:33 a.m.	Park Place	1 Driver
So. Brunswick Twsp.	09-16-81	Wednesday	6:29 p.m.	U.S. 130	1 Passenger
No. Brunswick Twsp.	10-01-81	Thursday	11:25 p.m.	S.H. 27 - M.P. 12.6	1 Driver
Piscataway Twsp.	10-10-81	Saturday	10:04 p.m.	Stelton Road	1 Passenger
New Brunswick City	10-18-81	Sunday	7:45 a.m.	S.H. 18 - M.P. 41.4	1 Passenger
Middlesex Boro	10-21-81	Wednesday	1:38 a.m.	Lincoln Blvd.	1 Driver
So. Brunswick Twsp.	10-26-81	Monday	1:38 p.m.	S.H. 32	1 Driver
Edison Twsp.	11-03-81	Tuesday	11:33 p.m.	S.H. 27 - M.P. 18.9	1 Driver
Woodbridge Twsp.	11-04-81	Wednesday	12:43 a.m.	U.S. 1 - M.P. 36	1 Driver
Woodbridge Twsp.	11-04-81	Wednesday	3:55 p.m.	U.S. 9	1 Pedestrian
Edison Twsp.	11-04-81	Wednesday	11:02 p.m.	U.S. 1	1 Pedestrian
Woodbridge Twsp.	11-05-81	Thursday	8:50 a.m.	S.H. 35 - M.P. 54.5	1 Pedestrian
Edison Twsp.	11-07-81	Saturday	7:54 p.m.	Irving Street	1 Pedestrian
Edison Twsp.	11-08-81	Sunday	3:43 p.m.	S.H. 27	1 Driver Moped
Cranbury Twsp.	11-14-81	Saturday	12:22 a.m.	North Main Street	1 Driver 1 Passenger
Woodbridge Twsp.	11-22-81	Sunday	7:25 p.m.	Creemer Avenue	1 Passenger
Woodbridge Twsp.	12-05-81	Saturday	12:30 a.m.	S.H. 35 - M.P. 55.0	1 Driver
Old Bridge Twsp.	12-10-81	Thursday	5:35 p.m.	Cheesequake Road	1 Pedestrian
South Amboy City	12-12-81	Saturday	6:44 p.m.	Main Street	1 Pedestrian
Perth Amboy City	12-13-81	Sunday	11:55 p.m.	S.H. 35 - M.P. 52	2 Drivers
Edison Twsp.	12-15-81	Tuesday	3:10 p.m.	N.J.T.P. - M.P. 89.1	1 Passenger

MIDDLESEX COUNTY (cont.)

Municipality	Date	Day of Week	Time	Roadway - M.P.	Persons Killed
Piscataway Twsp.	12-17-81	Thursday	8:12 p.m.	Metlars Lane	1 Passenger
Sayreville Boro	12-20-81	Sunday	7:33 p.m.	Washington Road	1 Pedestrian
Piscataway Twsp.	12-24-81	Thursday	3:16 p.m.	Walnut Street	2 Drivers 2 Passengers
So. Brunswick Twsp.	12-29-81	Tuesday	9:27 p.m.	S.H. 27 - M.P. 8.2	1 Passenger

MONMOUTH COUNTY

Municipality	Date	Day of Week	Time	Roadway - M.P.	Persons Killed
Sea Bright Boro	01-01-81	Thursday	2:37 a.m.	S.H. 36 - M.P. 8.6	1 Pedestrian
Howell Twsp.	01-04-81	Sunday	2:08 p.m.	U.S. 9 - M.P. 106	1 Driver
Long Branch City	01-06-81	Tuesday	11:51 p.m.	Joline Avenue	1 Driver
Manalapan Twsp.	01-14-81	Wednesday	10:20 p.m.	U.S. 9	1 Pedestrian
Rumson Boro	01-24-81	Saturday	1:30 a.m.	Rumson Road	1 Passenger
Neptune Twsp.	01-29-81	Thursday	4:04 p.m.	West Bangs Avenue	1 Passenger
Wall Twsp.	02-06-81	Friday	2:41 p.m.	G.S.P. - M.P. 94.6	1 Driver
Freehold Twsp.	02-08-81	Sunday	9:11 p.m.	U.S. 9	1 Driver
Little Silver Boro	02-09-81	Monday	11:23 p.m.	Harding Road	1 Passenger
Middletown Twsp.	02-11-81	Wednesday	12:40 p.m.	G.S.P. - M.P. 111	1 Passenger
Ocean Twsp.	02-11-81	Wednesday	3:57 p.m.	West Park Avenue	1 Driver
Rumson Boro	02-13-81	Friday	8:18 p.m.	Osprey Lane	1 Driver
Howell Twsp.	02-13-81	Friday	11:23 p.m.	U.S. 1 - M.P. 108	1 Pedestrian
Holmdel Twsp.	02-25-81	Wednesday	9:16 p.m.	S.H. 34 - M.P. 18.2	1 Driver
Middletown Twsp.	02-28-81	Saturday	3:41 a.m.	Newman Springs Road	1 Driver
Manasquan Boro	03-06-81	Friday	11:12 p.m.	Stockton Lake Blvd.	1 Driver 1 Passenger
Red Bank Boro	03-13-81	Friday	6:59 p.m.	Riverside Avenue	1 Pedestrian
Sea Bright Boro	03-15-81	Sunday	10:55 p.m.	S.H. 36 - M.P. 11.7	1 Driver
Wall Twsp.	03-24-81	Tuesday	5:46 p.m.	Herbertsville Road	1 Driver
Middletown Twsp.	04-05-81	Sunday	2:29 p.m.	Nevesink River Road	1 Driver
Millstone Twsp.	04-10-81	Friday	12:48 p.m.	S.H. 33	1 Driver 1 Passenger
Wall Twsp.	04-18-81	Saturday	9:34 p.m.	S.H. 35 - M.P. 20.1	1 Driver
Sea Bright Boro	04-21-81	Tuesday	6:15 a.m.	Peninsula Avenue	1 Pedestrian
Keyport Boro	04-26-81	Sunday	12:29 a.m.	Maple Place	1 Driver 1 Passenger
Wall Twsp.	05-04-81	Monday	1:30 a.m.	River Road	1 Driver
Oceanport Boro	05-04-81	Monday	8:34 p.m.	Eatontown Blvd.	1 Passenger
Howell Twsp.	05-15-81	Friday	12:04 a.m.	S.H. 33 - M.P. 35.1	1 Pedestrian
Wall Twsp.	05-18-81	Monday	2:51 a.m.	S.H. 35 - M.P. 16.1	1 Driver
Middletown Twsp.	05-19-81	Tuesday	1:59 a.m.	S.H. 36	1 Pedestrian
Howell Twsp.	05-23-81	Saturday	4:38 a.m.	Oak Glen Road	1 Driver
Sea Bright Boro	05-30-81	Saturday	11:10 p.m.	S.H. 36 - M.P. 8.4	1 Pedestrian

MONMOUTH COUNTY (cont.)

Municipality	Date	Day of Week	Time	Roadway - M.P.	Persons Killed
Freehold Boro	06-13-81	Saturday	5:45 p.m.	S.H. 79 - M.P. 1.1	1 Driver
Long Branch City	06-16-81	Tuesday	6:35 p.m.	Brighton Avenue	1 Driver
Tinton Falls Boro	06-20-81	Saturday	12:12 a.m.	Shark River Road	1 Driver 1 Passenger
Wall Twsp.	06-21-81	Sunday	3:24 p.m.	Atlantic Avenue	1 Passenger
Howell Twsp.	06-24-81	Wednesday	6:35 p.m.	Casino Drive	1 Pedalcyclist
Upper Freehold Twsp.	06-27-81	Saturday	6:00 p.m.	C.R. 539	1 Driver
Middletown Twsp.	07-08-81	Wednesday	3:20 p.m.	West Front Street	1 Passenger
Hazlet Twsp.	07-10-81	Friday	3:11 p.m.	Middle Road	1 Passenger
Holmdel Twsp.	07-10-81	Friday	4:49 p.m.	Bethany Road	1 Pedestrian
Monmouth Beach Boro	07-11-81	Saturday	2:11 a.m.	S.H. 36 - M.P. 7.9	1 Driver 1 Passenger
Middletown Twsp.	07-12-81	Sunday	2:10 a.m.	S.H. 36 - M.P. 12.5	1 Pedestrian
Neptune Twsp.	07-23-81	Thursday	4:07 p.m.	S.H. 33 - M.P. 41.7	1 Pedestrian
Rumson Boro	07-23-81	Thursday	9:47 p.m.	Hunt Street	1 Pedestrian
Tinton Falls Boro	07-30-81	Thursday	4:15 a.m.	G.S.P. - M.P. 107.5	1 Driver
Middletown Twsp.	07-31-81	Friday	1:20 p.m.	G.S.P. - M.P. 113.6	1 Passenger
Middletown Twsp.	08-07-81	Friday	4:36 p.m.	Nutswamp Road	1 Driver Moped
Aberdeen Twsp.	08-10-81	Monday	3:10 a.m.	G.S.P. - M.P. 120.4	1 Passenger
Matawan Boro	08-12-81	Wednesday	12:30 p.m.	S.H. 34	1 Passenger
Millstone Twsp.	08-23-81	Sunday	12:15 a.m.	C.R. 526	1 Driver
Matawan Boro	08-28-81	Friday	9:24 a.m.	Matawan Avenue	1 Driver
Neptune Twsp.	08-28-81	Friday	7:01 p.m.	West Bangs Avenue	1 Driver 1 Passenger
Roosevelt Boro	08-30-81	Sunday	1:20 a.m.	C.R. 571	1 Driver 1 Passenger
Long Branch City	08-31-81	Monday	12:00 p.m.	Atlantic Avenue	1 Pedestrian
Manalapan Twsp.	09-04-81	Friday	1:01 a.m.	U.S. 9 - M.P. 118	1 Driver
Long Branch Boro	09-05-81	Saturday	2:33 a.m.	S.H. 36 - M.P. 4.0	1 Driver
Holmdel Twsp.	09-06-81	Sunday	2:38 a.m.	G.S.P. - M.P. 117.1	1 Driver
Tinton Falls Boro	09-07-81	Monday	6:42 p.m.	Shafto Road	1 Driver
Sea Bright Boro	09-12-81	Saturday	1:52 a.m.	S.H. 36 - M.P. 7.4	1 Driver
Middletown Twsp.	09-16-81	Wednesday	2:49 p.m.	Cherry Tree Farm Road	1 Passenger
Manalapan Twsp.	09-17-81	Thursday	1:41 a.m.	Millhurst Road	1 Driver
Middletown Twsp.	09-24-81	Thursday	10:53 p.m.	S.H. 35 - M.P. 37.6	1 Driver
Manalapan Twsp.	09-29-81	Tuesday	1:55 p.m.	Pease Road	1 Passenger
Howell Twsp.	10-04-81	Sunday	11:16 p.m.	S.H. 33 M.P. 34.3	1 Passenger
Colts Neck Twsp.	10-05-81	Monday	10:30 p.m.	C.R. 537	1 Pedestrian
Eatontown Boro	10-11-81	Sunday	9:13 p.m.	S.H. 35 - M.P. 30.7	1 Passenger
Wall Twsp.	10-12-81	Monday	6:24 p.m.	Gully Road	1 Passenger
W. Long Branch Boro	10-15-81	Thursday	9:24 p.m.	Monmouth Road	1 Driver

MONMOUTH COUNTY (cont.)

Municipality	Date	Day of Week	Time	Roadway - M.P.	Persons Killed
Matawan Boro	10-25-81	Sunday	9:37 p.m.	Main Street	1 Passenger
Freehold Twsp.	11-05-81	Thursday	4:48 a.m.	U.S. 9 - M.P. 113.8	1 Driver
Asbury Park City	11-09-81	Monday	7:16 a.m.	Monroe Avenue	1 Pedestrian
Neptune Twsp.	11-18-81	Wednesday	5:13 p.m.	Asbury Avenue	1 Driver
Freehold Boro	11-25-81	Wednesday	9:46 p.m.	C.R. 537	1 Driver
Belmar Boro	11-27-81	Friday	11:59 p.m.	S.H. 35 - M.P. 21.4	1 Pedestrian
Long Branch City	11-28-81	Saturday	2:18 a.m.	S.H. 36 - M.P. 5.5	1 Passenger
Marlboro Twsp.	12-13-81	Sunday	2:13 a.m.	S.H. 34 - M.P. 19.9	1 Passenger
Middletown Twsp.	12-15-81	Tuesday	6:52 p.m.	C.R. 520	1 Driver
Hazlet Twsp.	12-18-81	Friday	10:52 p.m.	Middle Road	1 Pedestrian
Colts Neck Twsp.	12-26-81	Saturday	11:35 p.m.	Hyers Mill Road	1 Driver
Holmdel Twsp.	12-30-81	Wednesday	1:04 a.m.	Holmdel Road	1 Driver

MORRIS COUNTY

Municipality	Date	Day of Week	Time	Roadway - M.P.	Persons Killed
Rockaway Twsp.	01-02-81	Friday	1:19 p.m.	Mount Hope Road	1 Driver
Roxbury Twsp.	02-06-81	Friday	3:05 p.m.	Dell Avenue	1 Pedestrian
Roxbury Twsp.	02-19-81	Thursday	12:50 a.m.	U.S. 46	1 Pedestrian
Denville Twsp.	02-20-81	Friday	9:25 p.m.	Morris Avenue	1 Driver 1 Passenger
Mount Olive Twsp.	03-01-81	Sunday	10:43 p.m.	Hillside Avenue	1 Driver
Par-Troy Hills Twsp.	03-04-81	Wednesday	10:52 a.m.	S.H. 53 - M.P. 2.1	1 Passenger
Roxbury Twsp.	03-05-81	Thursday	11:55 p.m.	I-80 - M.P. 28.5	1 Driver
Butler Boro	04-01-81	Wednesday	6:38 p.m.	S.H. 23 - M.P. 16.8	1 Driver
East Hanover Twsp.	04-16-81	Thursday	4:15 p.m.	S.H. 10 - M.P. 15.7	1 Pedalcyclist
Montville Twsp.	04-26-81	Sunday	12:06 p.m.	Old Lane	1 Driver
East Hanover Twsp.	05-01-81	Friday	1:26 a.m.	South Ridgedale Ave.	1 Driver
Roxbury Twsp.	05-09-81	Saturday	2:30 a.m.	Howard Blvd.	1 Driver
Washington Twsp.	05-24-81	Sunday	2:05 a.m.	Pleasant Grove Road	1 Passenger
Jefferson Twsp.	05-30-81	Saturday	4:54 p.m.	Minisink Road	1 Driver 1 Passenger
Randolph Twsp.	06-14-81	Sunday	3:26 a.m.	C.R. 617	1 Pedestrian
Boonton Town	06-19-81	Friday	11:30 p.m.	Lathrop Avenue	1 Driver
Roxbury Twsp.	06-20-81	Saturday	12:28 a.m.	U.S. 46 - M.P. 32	1 Driver
Lincoln Park Boro	06-22-81	Monday	12:01 p.m.	Comly Road	1 Pedalcyclist
Mine Hill Twsp.	07-02-81	Thursday	7:59 p.m.	U.S. 46	1 Driver
Montville Twsp.	07-10-81	Friday	8:58 a.m.	I-80 - M.P. 47.6	1 Driver
Morris Twsp.	07-15-81	Wednesday	5:47 p.m.	Mendham Road	1 Driver
Morristown Town	07-17-81	Friday	12:38 p.m.	I-287 - M.P. 31.6	1 Driver
Jefferson Twsp.	07-25-81	Saturday	11:46 a.m.	S.H. 15 - M.P. 6.3	1 Pedestrian
Denville Twsp.	08-03-81	Monday	1:03 a.m.	Diamond Spring Road	1 Driver

MORRIS COUNTY (cont.)

Municipality	Date	Day of Week	Time	Roadway - M.P.	Persons Killed
Netcong Boro	08-13-81	Thursday	2:03 a.m.	Allen Street	1 Driver
Rockaway Boro	08-28-81	Friday	12:22 a.m.	West Main Street	1 Driver
Par-Troy Hills Twsp.	08-29-81	Saturday	9:12 p.m.	Troy Road	1 Driver 1 Passenger
Randolph Twsp.	08-30-81	Sunday	6:28 a.m.	South Morris Street	1 Driver
Mount Olive Twsp.	09-03-81	Thursday	11:16 p.m.	Flanders-Drakestown Road	1 Driver
Montville Twsp.	09-04-81	Friday	12:42 a.m.	U.S. 46	1 Driver
Dover Town	09-09-81	Wednesday	6:23 p.m.	U.S. 46	2 Passengers
Randolph Twsp.	09-13-81	Sunday	5:51 p.m.	Clover Lane	1 Pedalcyclist
Passaic Twsp.	09-17-81	Thursday	5:16 p.m.	Mountain Avenue	1 Driver
Morristown Town	10-02-81	Friday	5:59 p.m.	S.H. 24	1 Driver
Harding Twsp.	10-10-81	Saturday	3:01 a.m.	U.S. 202	1 Driver
Mount Olive Twsp.	10-15-81	Thursday	6:32 a.m.	U.S. 46	1 Pedestrian
Denville Twsp.	10-20-81	Tuesday	8:05 p.m.	I-80 - M.P. 39.7	1 Pedestrian
Wharton Boro	11-07-81	Saturday	1:15 a.m.	I-80 - M.P. 34.2	1 Driver
East Hanover Twsp.	11-08-81	Sunday	2:05 a.m.	S.H. 10 - M.P. 17	1 Driver
Par-Troy Hills Twsp.	11-26-81	Thursday	3:42 a.m.	Lakeshore Drive	1 Driver
Roxbury Twsp.	12-14-81	Monday	2:31 p.m.	U.S. 206	1 Driver
Jefferson Twsp.	12-15-81	Tuesday	12:06 p.m.	S.H. 15	1 Driver 1 Passenger
Harding Twsp.	12-16-81	Wednesday	10:10 a.m.	I-287 - M.P. 28.7	1 Driver

OCEAN COUNTY

Municipality	Date	Day of Week	Time	Roadway - M.P.	Persons Killed
Stafford Twsp.	01-01-81	Thursday	1:15 a.m.	G.S.P. - M.P. 65.6	1 Driver
Jackson Twsp.	01-07-81	Wednesday	10:05 a.m.	C.R. 526	1 Driver
Berkeley Twsp.	01-11-81	Sunday	4:50 a.m.	S.H. 37 - M.P.44.7	1 Driver
Ocean Twsp.	01-15-81	Thursday	10:44 a.m.	U.S. 9 - M.P. 78	1 Driver
Brick Twsp.	01-16-81	Friday	8:16 p.m.	Herbertsville Road	1 Passenger
Brick Twsp.	01-17-81	Saturday	12:25 a.m.	Hooper Avenue	1 Driver
Dover Twsp.	01-17-81	Saturday	2:11 a.m.	Lakehurst Road	1 Driver 2 Passengers
Barnegat Twsp.	01-17-81	Saturday	3:36 p.m.	Bayshore Drive	1 Passenger
Jackson Twsp.	01-21-81	Wednesday	2:45 a.m.	C.R. 526	1 Driver
Brick Twsp.	01-27-81	Tuesday	2:26 a.m.	Drum Point Road	1 Driver
Dover Twsp.	01-30-81	Friday	8:44 a.m.	Lakehurst Road	1 Driver 1 Passenger
Barnegat Twsp.	01-31-81	Saturday	10:20 p.m.	S.H. 72 - M.P. 12.2	1 Driver
Berkeley Twsp.	02-04-81	Wednesday	9:03 p.m.	U.S. 9	1 Driver
Jackson Twsp.	02-07-81	Saturday	4:33 a.m.	C.R. 571	1 Driver
Jackson Twsp.	02-07-81	Saturday	6:00 p.m.	C.R. 526	1 Pedestrian

OCEAN COUNTY (cont.)

Municipality	Date	Day of Week	Time	Roadway - M.P.	Persons Killed
Manchester Twsp.	02-09-81	Monday	4:36 p.m.	C.R. 547	1 Driver
Lakewood Twsp.	02-10-81	Tuesday	10:04 a.m.	U.S. 9	1 Driver
Dover Twsp.	02-12-81	Thursday	8:37 a.m.	S.H. 70 - M.P. 49	1 Driver
Berkeley Twsp.	02-16-81	Monday	7:29 p.m.	Bananier Drive	1 Pedestrian
Plumsted Twsp.	02-28-81	Saturday	2:45 a.m.	C.R. 537	1 Pedestrian
Dover Twsp.	03-02-81	Monday	6:51 a.m.	S.H. 37 - M.P. 38.5	1 Pedestrian
Lakewood Twsp.	03-28-81	Saturday	5:30 p.m.	S.H. 70 - M.P. 52.1	1 Driver
So. Toms River Boro	04-05-81	Sunday	4:44 p.m.	S.H. 166	1 Driver
Mantoloking Boro	04-08-81	Wednesday	1:22 a.m.	S.H. 35 - M.P. 10.1	1 Driver
Dover Twsp.	04-11-81	Saturday	7:07 p.m.	S.H. 35 - M.P. 6.8	1 Pedestrian
Little Egg Harbor Twsp.	04-18-81	Saturday	5:45 a.m.	G.S.P. - M.P. 59.3	1 Passenger
Eagleswood Twsp.	04-27-81	Monday	7:50 a.m.	U.S. 9	1 Driver
Barnegat Twsp.	05-03-81	Sunday	10:17 a.m.	U.S. 9	1 Driver
Dover Twsp.	05-04-81	Monday	5:09 p.m.	Hilltop Road	1 Driver
Ocean Twsp.	05-06-81	Wednesday	1:33 a.m.	Main Street	1 Passenger
Lakewood Twsp.	05-13-81	Wednesday	12:31 a.m.	East County Line Road	1 Driver
Brick Twsp.	05-27-81	Wednesday	12:42 a.m.	Burnt Tavern Road	1 Driver
Brick Twsp.	05-30-81	Saturday	11:50 p.m.	S.H. 70 - M.P. 57	1 Pedestrian
Lacey Twsp.	06-05-81	Friday	5:25 p.m.	Manchester Avenue	1 Passenger
Berkeley Twsp.	06-12-81	Friday	12:22 p.m.	Pinewald Keswick Road	1 Driver 1 Passenger
Jackson Twsp.	06-13-81	Saturday	5:30 p.m.	Thomson Bridge Road	1 Pedestrian
Brick Twsp.	06-17-81	Wednesday	9:37 p.m.	Mantoloking Road	1 Pedestrian
Manchester Twsp.	07-10-81	Friday	4:13 p.m.	Lacey Road	1 Driver
Berkeley Twsp.	07-11-81	Saturday	10:46 p.m.	Veterans Blvd.	1 Driver
Lakewood Twsp.	07-12-81	Sunday	1:00 p.m.	S.H. 70 - M.P. 52.1	1 Driver
Lacey Twsp.	07-18-81	Saturday	2:38 a.m.	West Lacey Road	1 Driver 1 Passenger
Pt. Pleasant Beach	07-19-81	Sunday	12:02 a.m.	S.H. 35	1 Driver 1 Passenger
Lacey Twsp.	07-23-81	Thursday	10:45 p.m.	West Lacey Road	1 Driver 1 Passenger
Dover Twsp.	07-29-81	Wednesday	6:58 p.m.	Bay Avenue	1 Pedestrian
Dover Twsp.	08-01-81	Saturday	1:30 a.m.	U.S. 9 - M.P. 97	1 Driver
Lakewood Twsp.	08-06-81	Thursday	9:14 p.m.	Clifton Avenue	1 Pedestrian
Manchester Twsp.	08-24-81	Monday	7:16 a.m.	S.H. 37 - M.P. 33	1 Driver
Long Beach Twsp.	08-29-81	Saturday	11:11 a.m.	Long Beach Blvd.	1 Passenger
Dover Twsp.	08-30-81	Sunday	8:10 a.m.	S.H. 70 - M.P. 48.5	1 Driver
Berkeley Twsp.	09-07-81	Monday	4:01 a.m.	U.S. 9 - M.P. 88	1 Driver
Dover Twsp.	09-11-81	Friday	3:21 a.m.	Church Road	1 Driver
Jackson Twsp.	09-24-81	Thursday	6:00 p.m.	Butterfly Road	1 Driver

OCEAN COUNTY (cont.)

Municipality	Date	Day of Week	Time	Roadway - M.P.	Persons Killed
Long Beach Twsp.	09-25-81	Friday	1:55 p.m.	Long Beach Blvd.	1 Pedestrian
Stafford Twsp.	09-26-81	Saturday	8:25 p.m.	G.S.P. - M.P. 65.7	1 Passenger
Lakewood Twsp.	10-06-81	Tuesday	10:56 p.m.	Cedarbridge Avenue	1 Driver
Stafford Twsp.	10-12-81	Monday	7:57 p.m.	S.H. 72 - M.P. 25.8	2 Drivers
Dover Twsp.	10-24-81	Saturday	4:23 a.m.	Hooper Avenue	1 Pedestrian
Lakewood Twsp.	10-26-81	Monday	9:41 p.m.	U.S. 9	1 Pedestrian
Little Egg Harbor Twsp.	11-02-81	Monday	8:34 p.m.	Twin Lakes Blvd.	1 Pedestrian
Pt. Pleasant Beach	11-17-81	Tuesday	6:54 p.m.	S.H. 35 - M.P. 12.8	1 Pedestrian
Little Egg Harbor Twsp.	11-28-81	Saturday	11:42 a.m.	U.S. 9 - M.P. 61	1 Passenger
Manchester Twsp.	12-01-81	Tuesday	10:09 a.m.	S.H. 70 - M.P. 42.5	1 Driver
Dover Twsp.	12-04-81	Friday	9:16 p.m.	S.H. 37 - M.P. 38.4	1 Pedestrian
Lakewood Twsp.	12-06-81	Sunday	4:10 a.m.	C.R. 526	1 Passenger
Lakewood Twsp.	12-08-81	Tuesday	5:56 p.m.	New Hampshire Avenue	1 Driver
Stafford Twsp.	12-14-81	Monday	6:15 p.m.	Oak Avenue	1 Pedestrian
Lakewood Twsp.	12-22-81	Tuesday	7:57 p.m.	East County Line Road	1 Pedalcyclist
Jackson Twsp.	12-23-81	Wednesday	8:56 p.m.	C.R. 526	1 Driver
Berkeley Twsp.	12-24-81	Thursday	8:15 p.m.	U.S. 9	1 Pedestrian
Brick Twsp.	12-27-81	Sunday	3:21 p.m.	Burnt Tavern Road	1 Driver

PASSAIC COUNTY

Municipality	Date	Day of Week	Time	Roadway - M.P.	Persons Killed
Little Falls Twsp.	01-02-81	Friday	10:33 p.m.	U.S. 46	1 Driver
Clifton City	01-06-81	Tuesday	7:37 a.m.	Clifton Avenue	1 Pedestrian
Little Falls Twsp.	01-06-81	Tuesday	4:56 p.m.	U.S. 46	1 Pedestrian
West Milford Twsp.	01-23-81	Friday	8:56 p.m.	S.H. 23	2 Passengers
Little Falls Twsp.	02-03-81	Tuesday	10:17 p.m.	U.S. 46	1 Driver
Paterson City	02-07-81	Saturday	4:04 a.m.	Union Avenue	1 Driver
Paterson City	02-22-81	Sunday	6:55 a.m.	Market Street	1 Driver
Hawthorne Boro	03-24-81	Tuesday	4:25 p.m.	Diamond Bridge Road	1 Pedestrian
Paterson City	03-27-81	Friday	9:45 p.m.	I-80 - M.P. 58.9	1 Driver
Paterson City	04-04-81	Saturday	10:25 a.m.	6th Avenue	1 Driver 1 Passenger
Paterson City	04-04-81	Saturday	3:38 p.m.	I-80 - M.P. 59.7	1 Driver
West Milford Twsp.	04-07-81	Tuesday	5:05 p.m.	Macopin Road	1 Pedalcyclist
Clifton City	04-18-81	Saturday	1:33 a.m.	Main Avenue	1 Driver
Hawthorne Boro	04-25-81	Saturday	3:56 a.m.	Goffle Road	1 Driver
Wayne Twsp.	04-30-81	Thursday	11:02 a.m.	Hamburg Turnpike	1 Pedestrian
Paterson City	04-30-81	Thursday	7:19 p.m.	Godwin Avenue	1 Driver
Paterson City	05-05-81	Tuesday	11:16 a.m.	Market Street	1 Pedestrian
Ringwood Boro	05-08-81	Friday	7:54 p.m.	C.R. 511	1 Driver

PASSAIC COUNTY (cont.)

Municipality	Date	Day of Week	Time	Roadway - M.P.	Persons Killed
West Milford Twsp.	05-17-81	Sunday	11:48 a.m.	East Shore Road	1 Driver
Little Falls Twsp.	05-17-81	Sunday	1:30 p.m.	S.H. 23	1 Driver
Wanaque Boro	05-24-81	Sunday	1:33 a.m.	Ringwood Avenue	1 Passenger
Paterson City	06-07-81	Sunday	Unknown	Dale Avenue	1 Pedestrian
Clifton City	06-07-81	Sunday	3:14 a.m.	Delawanna Avenue	1 Driver
Clifton City	06-09-81	Tuesday	6:28 p.m.	Broad Street	2 Drivers
Paterson City	06-14-81	Sunday	6:55 p.m.	East 33rd Street	1 Passenger
Wayne Twsp.	06-16-81	Tuesday	7:46 a.m.	Black Oak Ridge Road	1 Driver
Clifton City	06-22-81	Monday	12:12 a.m.	S.H. 3	1 Driver
West Paterson City	06-26-81	Friday	9:30 p.m.	McBride Avenue	1 Pedestrian
Wayne Twsp.	07-01-81	Wednesday	8:48 p.m.	S.H. 23 - M.P. 5.9	1 Pedestrian
Little Falls Twsp.	07-22-81	Wednesday	11:02 p.m.	S.H. 23	1 Driver
Paterson City	07-23-81	Thursday	11:08 p.m.	Temple Street	1 Pedestrian
Totowa Boro	08-20-81	Thursday	3:10 a.m.	U.S. 46	1 Driver
Paterson City	08-22-81	Saturday	4:18 p.m.	Preakness Avenue	1 Passenger (Pedalcycle)
Totowa Boro	08-23-81	Sunday	9:04 p.m.	Riverview Drive	1 Passenger
Hawthorne Boro	09-28-81	Monday	3:16 p.m.	Goffle Road	1 Passenger *1 Passenger*
Clifton City	09-29-81	Tuesday	3:19 p.m.	S.H. 3 - M.P. 2.9	1 Driver
West Milford Twsp.	10-11-81	Sunday	2:30 a.m.	S.H. 23	1 Driver
West Milford Twsp.	10-23-81	Friday	9:53 p.m.	Warwick Turnpike	1 Driver
Paterson City	10-30-81	Friday	7:38 a.m.	Spruce Street	1 Pedestrian
Passaic City	10-30-81	Friday	10:58 p.m.	S.H. 21 - M.P. 10.5	2 Drivers
Clifton City	11-16-81	Monday	10:35 p.m.	Kuller Road	1 Driver 1 Passenger
Clifton City	11-18-81	Wednesday	12:25 a.m.	Broad Street	1 Driver
Haledon Boro	11-20-81	Friday	5:30 p.m.	Haledon Avenue	1 Pedestrian
Paterson City	12-02-81	Wednesday	9:46 a.m.	River Street	1 Pedestrian
Wayne Twsp.	12-08-81	Tuesday	6:56 a.m.	S.H. 23 - M.P. 6.1	1 Driver
Paterson City	12-21-81	Monday	3:15 a.m.	Market Street	1 Pedestrian
Wayne Twsp.	12-22-81	Tuesday	8:12 p.m.	Newark Pompton Tpk.	1 Pedestrian
Wayne Twsp.	12-26-81	Saturday	12:49 a.m.	Alps Road	1 Driver
West Milford Twsp.	12-31-81	Thursday	7:36 a.m.	S.H. 23 - M.P. 24.7	1 Pedestrian
Paterson City	12-31-81	Thursday	8:06 p.m.	Wait Street	1 Passenger

SALEM COUNTY

Municipality	Date	Day of Week	Time	Roadway - M.P.	Persons Killed
Mannington Twsp.	01-11-81	Sunday	1:45 a.m.	C.R. 631	1 Driver
Oldmans Twsp.	01-20-81	Tuesday	11:15 p.m.	N.J.T.P. - Service Area	1 Passenger

SALEM COUNTY (cont.)

Municipality	Date	Day of Week	Time	Roadway - M.P.	Persons Killed
Pilesgrove Twsp.	01-27-81	Tuesday	12:44 p.m.	U.S. 40 -M.P. 8	1 Driver
Pilesgrove Twsp.	03-07-81	Saturday	5:50 p.m.	U.S. 40 - M.P. 8	1 Driver
Pennsville Twsp.	06-01-81	Monday	10:54 p.m.	C.R. 33	1 Pedestrian
Pilesgrove Twsp.	07-12-81	Sunday	1:15 p.m.	U.S. 40 - M.P. 7	1 Passenger
Pittsgrove Twsp.	08-02-81	Sunday	11:10 p.m.	C.R. 674	1 Driver
Pittsgrove Twsp.	08-22-81	Saturday	11:45 p.m.	C.R. 622	1 Driver
Pittsgrove Twsp.	09-08-81	Tuesday	12:40 a.m.	U.S. 40	1 Pedestrian
Mannington Twsp.	10-13-81	Tuesday	3:08 p.m.	S.H. 45 - M.P. 2.2	1 Driver 1 Passenger
Carneys Point Twsp.	11-03-81	Tuesday	11:40 p.m.	N.J.T.P. - M.P. 1.1	1 Driver
Carneys Point Twsp.	11-07-81	Saturday	12:10 a.m.	Sassi Road	1 Driver 1 Passenger
Pittsgrove Twsp.	11-22-81	Sunday	9:15 p.m.	C.R. 645	1 Driver

SOMERSET COUNTY

Municipality	Date	Day of Week	Time	Roadway - M.P.	Persons Killed
Bridgewater Twsp.	01-08-81	Thursday	6:54 p.m.	I-287 - M.P. 9.8	1 Driver
Bridgewater Twsp.	02-15-81	Sunday	6:39 p.m.	Chimney Rock Road	1 Driver
Green Brook Twsp.	02-27-81	Friday	10:24 p.m.	U.S. 22	1 Driver 2 Passengers
North Plainfield Boro	03-13-81	Friday	2:20 a.m.	Brook Avenue	1 Passenger
Bernards Twsp.	03-13-81	Friday	8:28 p.m.	Liberty Corner Road	1 Passenger
Bedminster Twsp.	03-15-81	Sunday	6:20 p.m.	I-78 - M.P. 26.7	1 Passenger
Bridgewater Twsp.	03-21-81	Saturday	7:59 p.m.	U.S. 22	1 Driver
Bridgewater Twsp.	04-04-81	Saturday	2:36 a.m.	U.S. 202	1 Driver
Bridgewater Twsp.	04-07-81	Tuesday	12:28 p.m.	U.S. 22	1 Driver
Manville Boro	04-09-81	Thursday	12:30 a.m.	C.R. 533	1 Pedestrian
Bound Brook Boro	04-10-81	Friday	5:20 a.m.	S.H. 28 - M.P. 7.5	1 Driver
Watchung Boro	04-17-81	Friday	11:15 p.m.	Johnston Drive	1 Driver
Green Brook Twsp.	04-18-81	Saturday	1:53 a.m.	U.S. 22	1 Driver
Montgomery Twsp.	04-18-81	Saturday	2:00 a.m.	U.S. 206	1 Driver
Franklin Twsp.	04-19-81	Sunday	2:07 a.m.	S.H. 27 - M.P. 5.5	1 Driver
Bedminster Twsp.	05-01-81	Friday	7:33 p.m.	C.R. 523	1 Driver
Green Brook Twsp.	06-11-81	Thursday	5:04 p.m.	U.S. 22	1 Driver
Bound Brook Boro	06-14-81	Sunday	2:25 a.m.	U.S. 28	1 Driver
Bernards Twsp.	06-15-81	Monday	5:54 p.m.	Victoria Drive	1 Driver
Franklin Twsp.	06-23-81	Tuesday	12:17 a.m.	Neptune Court	1 Passenger
Watchung Boro	06-27-81	Saturday	2:27 a.m.	New Providence Road	1 Passenger
Franklin Twsp.	07-19-81	Sunday	9:01 p.m.	Canal Road	1 Passenger
Bridgewater Twsp.	07-23-81	Thursday	2:12 a.m.	C.R. 567	1 Driver
Manville Boro	07-27-81	Monday	4:02 p.m.	Brooks Blvd.	1 Driver

SOMERSET COUNTY (cont.)

Municipality	Date	Day of Week	Time	Roadway - M.P.	Persons Killed
Millstone Boro	08-03-81	Monday	1:40 p.m.	C.R. 533	1 Pedestrian
Bridgewater Twsp.	08-04-81	Tuesday	6:20 p.m.	S.H. 28 - M.P. 6.7	1 Driver
Bernards Twsp.	08-21-81	Friday	10:42 a.m.	Church Street	1 Driver
Bernards Twsp.	08-22-81	Saturday	5:58 a.m.	I-78 - M.P. 33.	1 Driver 2 Passengers
Hillsborough Twsp.	09-05-81	Saturday	3:09 a.m.	Amwell Road	1 Driver
Watchung Boro	09-24-81	Thursday	12:28 p.m.	U.S. 22	1 Passenger
Franklin Twsp.	10-01-81	Thursday	6:50 a.m.	Amwell Road	1 Driver
Warren Twsp.	10-25-81	Sunday	1:22 a.m.	Washington Valley Road	1 Driver
Bernards Twsp.	11-01-81	Sunday	2:20 a.m.	South Finley Avenue	1 Driver
North Plainfield Boro	11-11-81	Wednesday	3:31 a.m.	U.S. 22	1 Pedestrian
Bedminster Twsp.	11-22-81	Sunday	7:54 p.m.	Burnt Mills Road	1 Driver
Franklin Twsp.	12-12-81	Saturday	11:50 p.m.	South Middlebush Road	1 Passenger
Green Brook Twsp.	12-18-81	Friday	11:45 p.m.	U.S. 22	1 Pedestrian

SUSSEX COUNTY

Municipality	Date	Day of Week	Time	Roadway - M.P.	Persons Killed
Hardyston Twsp.	01-01-81	Thursday	2:35 a.m.	S.H. 94 - M.P. 37.1	1 Driver
Wantage Twsp.	01-02-81	Friday	2:30 p.m.	S.H. 284 - M.P. 0.9	1 Driver
Vernon Twsp.	01-23-81	Friday	10:01 p.m.	S.H. 94 - M.P. 39.3	1 Driver
Frankford Twsp.	03-03-81	Tuesday	2:00 p.m.	C.R. 565	1 Driver
Hopatcong Boro	03-15-81	Sunday	11:38 p.m.	Lakeside Blvd.	1 Driver
Green Twsp.	03-21-81	Saturday	10:10 a.m.	C.R. 517	1 Driver
Newton Town	03-28-81	Saturday	7:47 p.m.	S.H. 94 - M.P. 22.3	1 Driver
Wantage Twsp.	04-11-81	Saturday	4:50 a.m.	S.H. 284 - M.P. 0.6	1 Driver
Vernon Twsp.	04-18-81	Saturday	3:22 p.m.	Canistear Road	1 Driver
Hopatcong Boro	06-05-81	Friday	5:40 p.m.	Lakeside Blvd.	1 Driver 1 Passenger
Sparta Twsp.	06-28-81	Sunday	2:02 a.m.	West Mountain Road	1 Driver 1 Passenger
Sparta Twsp.	06-29-81	Monday	11:30 a.m.	S.H. 94 - M.P. 29.3	1 Driver
Frankford Twsp.	07-20-81	Monday	10:55 a.m.	U.S. 206	1 Passenger
Stillwater Twsp.	08-16-81	Sunday	Unknown	Old Tannery Road	1 Driver
Stillwater Twsp.	08-29-81	Saturday	3:50 a.m.	C.R. 619	1 Driver
Sparta Twsp.	09-01-81	Tuesday	7:08 p.m.	C.R. 616	1 Driver
Hampton Twsp.	09-19-81	Saturday	2:40 a.m.	C.R. 622	1 Driver
Frankford Twsp.	09-20-81	Sunday	12:05 a.m.	East Shore Road	1 Driver
Vernon Twsp.	09-26-81	Saturday	12:12 a.m.	Sand Hill Road	1 Driver
Andover Twsp.	11-19-81	Thursday	8:09 p.m.	C.R. 663	1 Driver
Wantage Twsp.	11-30-81	Monday	12:45 a.m.	C.R. 565	1 Driver

UNION COUNTY

Municipality	Date	Day of Week	Time	Roadway - M.P.	Persons Killed
Elizabeth City	01-14-81	Wednesday	8:15 a.m.	Jersey Avenue	1 Pedestrian
Union Twsp.	01-17-81	Saturday	2:33 a.m.	U.S. 22 - M.P. 53	1 Pedestrian
Elizabeth City	01-26-81	Monday	1:40 a.m.	Grove Street	1 Passenger
Summit City	01-27-81	Tuesday	3:24 p.m.	Broad Street	1 Driver
Mountainside Boro	02-07-81	Saturday	3:52 p.m.	Summit Lane	1 Passenger
Elizabeth City	02-19-81	Thursday	4:40 a.m.	N.J.T.P. - M.P. 98.2	1 Driver
Mountainside Boro	02-26-81	Tuesday	12:59 p.m.	U.S. 22 - M.P. 50	1 Passenger
Union Twsp.	03-02-81	Monday	8:10 p.m.	I-78 - Exit ramp 50 A	1 Driver
Roselle Boro	03-13-81	Friday	4:47 p.m.	Chandler Avenue	1 Driver
Linden City	03-17-81	Tuesday	8:05 p.m.	S.H. 27 - M.P. 31.5	1 Driver
Clark Twsp.	03-21-81	Saturday	1:26 a.m.	Central Avenue	1 Pedestrian
Summit City	03-26-81	Thursday	7:47 p.m.	Broad Street	1 Pedestrian
Westfield Town	04-09-81	Thursday	2:35 p.m.	Rahway Avenue	1 Driver
Linden City	04-21-81	Tuesday	8:33 p.m.	Pleasant Street	1 Passenger
Scotch Plains Twsp.	04-28-81	Tuesday	10:54 p.m.	U.S. 22 - M.P. 48	1 Pedestrian
Union Twsp.	05-31-81	Sunday	9:44 a.m.	Walton Avenue	1 Pedestrian
Roselle Boro	06-06-81	Saturday	5:01 a.m.	Crescent Avenue	1 Driver
Cranford Twsp.	06-17-81	Wednesday	5:50 p.m.	G.S.P. - M.P. 139.1	1 Driver 1 Passenger
Elizabeth City	06-18-81	Thursday	2:25 p.m.	N.J.T.P. - M.P. 101.2	1 Driver
Cranford Twsp.	06-23-81	Tuesday	7:40 p.m.	G.S.P. - M.P. 138.5	1 Driver
Union Twsp.	06-26-81	Friday	11:39 p.m.	Stanley Terrace	1 Driver
Scotch Plains Twsp.	07-15-81	Wednesday	8:59 p.m.	Westfield Road	1 Pedestrian
Rahway City	07-30-81	Thursday	4:35 p.m.	St. George Avenue	1 Driver
Union Twsp.	08-03-81	Monday	3:17 a.m.	Chestnut Street	1 Driver
Scotch Plains Twsp.	08-03-81	Monday	1:15 p.m.	John Street	1 Driver
Rahway City	08-07-81	Friday	4:04 p.m.	St. George Avenue	1 Driver
Clark Twsp.	09-07-81	Monday	2:00 a.m.	G.S.P. - M.P. 135.9	1 Pedestrian
Elizabeth City	09-12-81	Saturday	8:53 p.m.	Third Street	2 Pedestrians
Plainfield City	09-16-81	Wednesday	12:00 p.m.	South 2nd Street	1 Pedestrian
Rahway City	09-18-81	Friday	5:56 a.m.	East Milton Avenue	1 Driver
Union Twsp.	09-18-81	Friday	6:38 a.m.	U.S. 22 - M.P. 56	1 Pedestrian
Scotch Plains Twsp.	10-02-81	Friday	6:07 p.m.	Plainfield Avenue	1 Pedestrian
Linden City	10-09-81	Friday	5:49 a.m.	U.S. 1 - M.P. 40	1 Driver
Linden City	10-26-81	Monday	10:05 a.m.	N.J.T.P. - M.P. 98.2	1 Pedestrian
Cranford Twsp.	10-31-81	Saturday	9:43 p.m.	Raritan Road	1 Driver
Rahway City	11-02-81	Monday	5:14 p.m.	St. George Avenue	1 Pedestrian
Summit City	11-10-81	Tuesday	6:23 p.m.	River Road	1 Pedestrian
Plainfield City	11-14-81	Saturday	2:55 p.m.	Field Avenue	1 Driver
Westfield Town	11-22-81	Sunday	6:58 p.m.	South Avenue	1 Pedestrian
Elizabeth City	11-24-81	Tuesday	3:01 a.m.	U.S. 1 - M.P. 45	1 Pedestrian

UNION COUNTY (cont.)

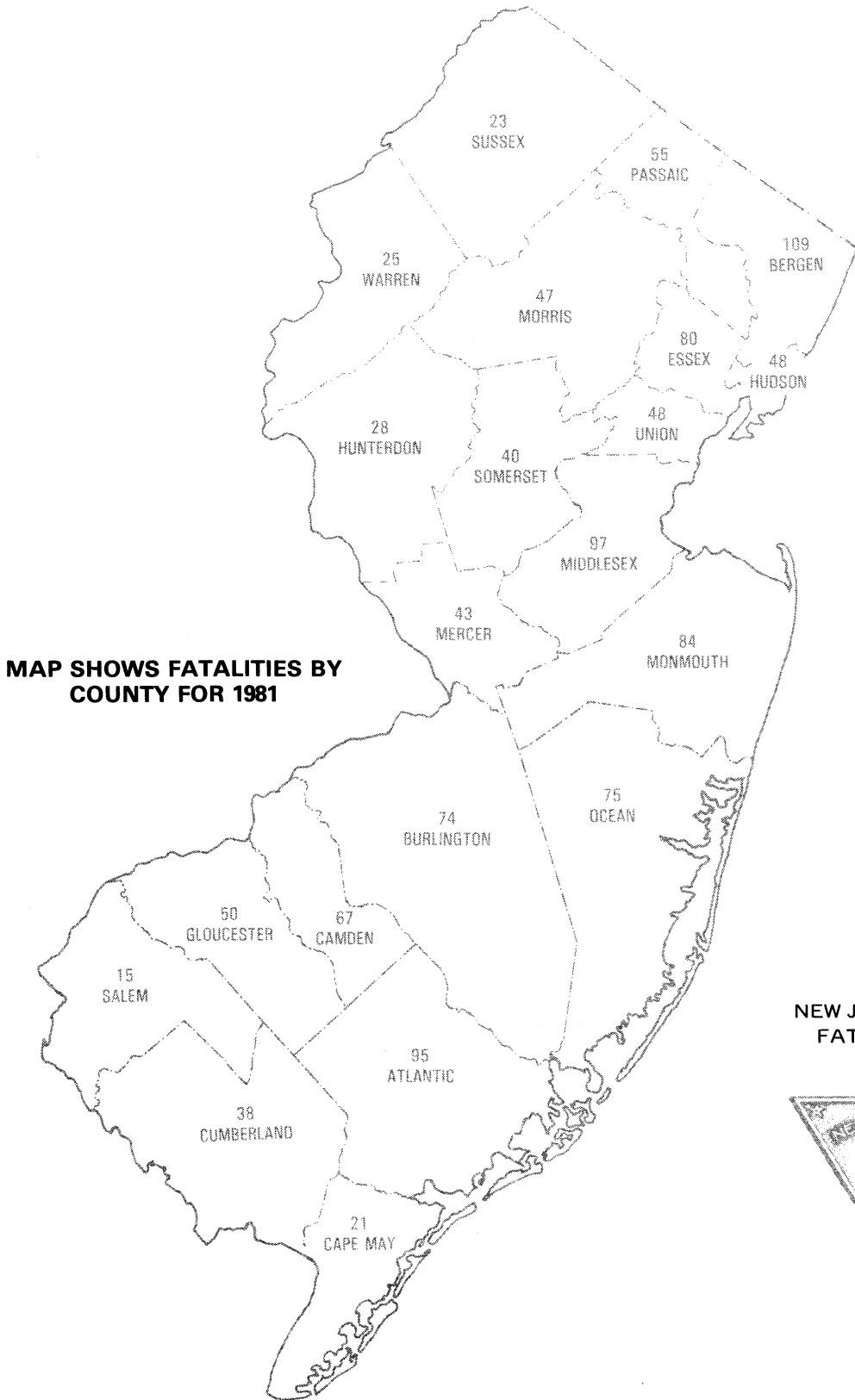
Municipality	Date	Day of Week	Time	Roadway - M.P.	Persons Killed
Springfield Twsp.	12-05-81	Saturday	2:38 p.m.	Mountain Avenue	1 Passenger
Elizabeth City	12-07-81	Monday	9:02 p.m.	McLester Street	1 Pedestrian
Elizabeth City	12-07-81	Monday	10:50 p.m.	Interchange 13	1 Driver
Roselle Park Boro	12-15-81	Tuesday	4:36 p.m.	S.H. 28 - M.P. 25.3	1 Pedestrian
Union Twsp.	12-15-81	Tuesday	5:14 p.m.	Stuyvesant Avenue	1 Pedestrian
Plainfield City	12-20-81	Sunday	7:37 p.m.	Randolph Road	1 Driver
Berkeley Hghts Twsp.	12-23-81	Wednesday	7:10 p.m.	Plainfield Avenue	1 Driver
Roselle Park Boro	12-24-81	Thursday	12:22 a.m.	West Webber Avenue	1 Driver
Elizabeth City	12-26-81	Saturday	4:51 p.m.	U.S. 1 - M.P. 44	1 Pedestrian

WARREN COUNTY


Municipality	Date	Day of Week	Time	Roadway - M.P.	Persons Killed
Frelinghuysen Twsp.	01-10-81	Saturday	12:55 a.m.	C.R. 612	1 Driver
Allamuchy Twsp.	02-09-81	Monday	7:25 a.m.	I-80 - M.P. 19.7	1 Passenger
Lopatcong Twsp.	02-14-81	Saturday	2:22 a.m.	S.H. 57	1 Passenger
Knowlton Twsp.	02-26-81	Thursday	7:55 p.m.	U.S. 46	1 Pedestrian
Harmony Twsp.	03-01-81	Sunday	6:40 p.m.	C.R. 519	1 Driver 1 Passenger
Knowlton Twsp.	03-06-81	Friday	11:55 p.m.	U.S. 46	1 Pedestrian
Hope Twsp.	03-07-81	Saturday	Unknown	C.R. 611	1 Driver
Hope Twsp.	03-09-81	Monday	4:40 p.m.	I-80 - M.P. 12.1	1 Driver
Knowlton Twsp.	03-14-81	Saturday	11:10 p.m.	I-80 - M.P. 4.3	2 Passengers
Phillipsburg Town	03-18-81	Wednesday	1:52 a.m.	U.S. 22	1 Pedestrian
White Twsp.	04-17-81	Friday	1:20 p.m.	Water Street	2 Passengers
Pohatcong Twsp.	07-18-81	Saturday	11:34 p.m.	C.R. 627	1 Driver
Franklin Twsp.	07-22-81	Wednesday	10:50 p.m.	S.H. 57 - M.P. 7.2	1 Pedestrian
Washington Twsp.	07-25-81	Saturday	4:43 p.m.	S.H. 31	1 Driver
Independence Twsp.	08-19-81	Wednesday	2:55 a.m.	U.S. 46	1 Driver
Independence Twsp.	09-01-81	Tuesday	6:20 p.m.	C.R. 614	1 Driver
Belvidere Town	09-06-81	Sunday	12:43 a.m.	Race Street	1 Driver
Hope Twsp.	09-12-81	Saturday	6:55 p.m.	C.R. 609	1 Pedestrian
Frelinghuysen Twsp.	09-25-81	Friday	10:38 a.m.	C.R. 519	1 Passenger
Greenwich Twsp.	10-14-81	Wednesday	11:26 p.m.	S.H. 57 - M.P. 2.6	1 Driver
White Twsp.	10-24-81	Saturday	7:19 p.m.	C.R. 519	1 Passenger
Lopatcong Twsp.	11-20-81	Friday	1:13 a.m.	U.S. 22 - M.P. 1.7	1 Driver

**NEW JERSEY 1981 FATAL MOTOR VEHICLE ACCIDENTS
AND FATALITIES REVIEW**

**COMPARATIVE DATE REPORT
1977 - 1981**



PREPARED BY
NEW JERSEY STATE POLICE
FATAL ACCIDENT UNIT



COLONEL C. L. PAGANO
SUPERINTENDENT

1981 FATAL MOTOR VEHICLE COMPARATIVE DATA REPORT
PREPARED AND PRINTED BY THE NEW JERSEY STATE POLICE

